NHD
F
44
.J23
2007

2007 Annual Report

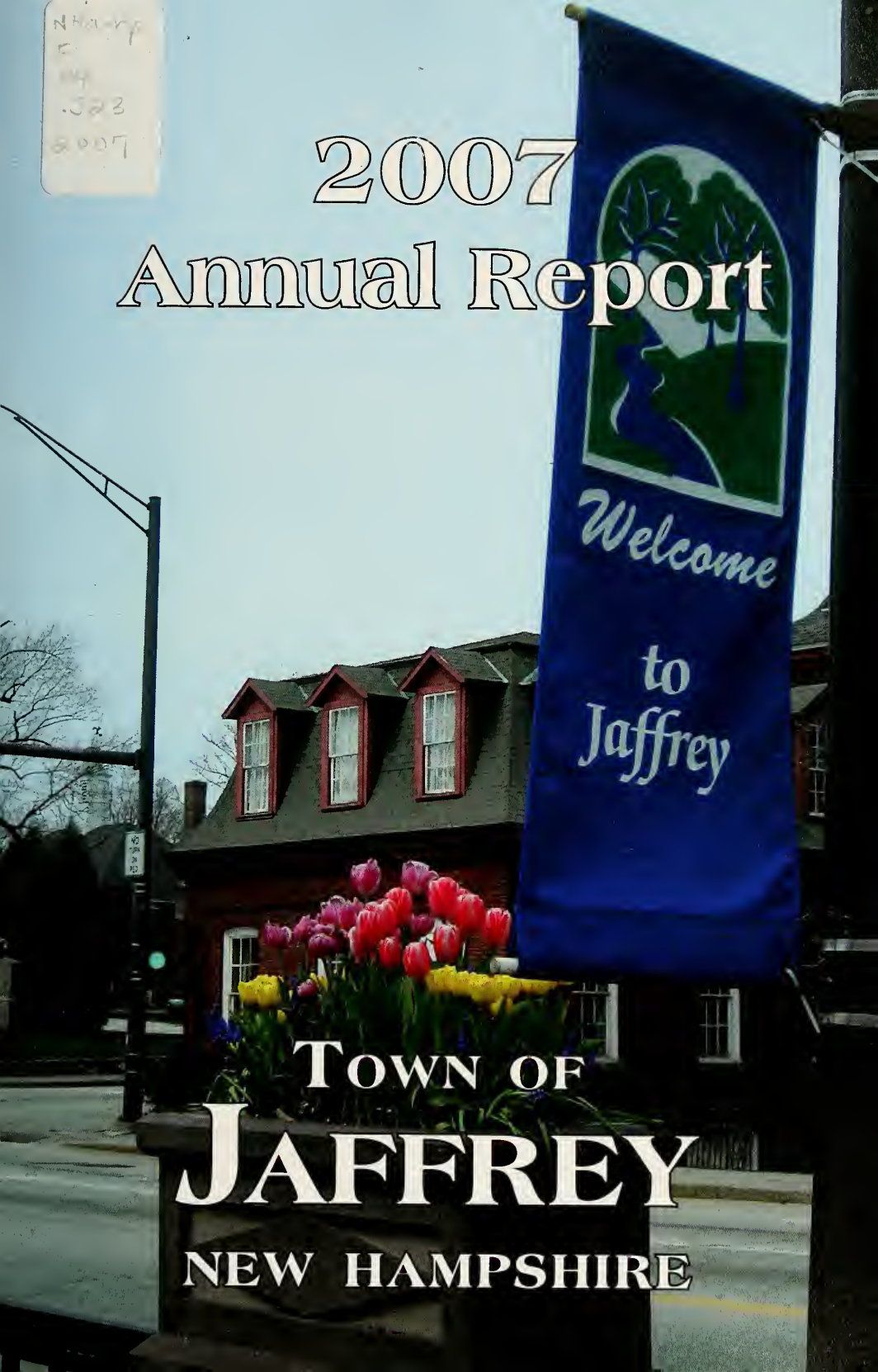

Town of Jaffrey

New Hampshire

IN DEDICATION

PRISCILLA G. PALMER
1930-2007

Priscilla's roots in Jaffrey date back to 1932. She and her husband Charles retired here in 1992.

Priscilla served our country as a Disaster Relief Representative for the American Red Cross for 20 years. She served Jaffrey as a member of the Historical Society Board of Directors, President of Team Jaffrey, Treasurer of the Jaffrey Women's Club, member of the Jaffrey Cemetery Committee and the Chamber of Commerce. In 2004, Priscilla and her husband Charles were awarded the Jaffrey Chamber of Commerce "Citizen of the Year". She is missed by us all.

STEPHEN RECORD
1991-2007

How fitting to dedicate Jaffrey's Town Report to Stephen Record. Steve proudly called Jaffrey his home and loved the setting, the schools, and the community. Steve embodied all that we value in the youth of our community. He was an Honor Roll student and a member of the Student Council. He attended the Homeland Security Leadership Conference in Washington, D.C. and volunteered for the C.A.R.E. program at JGS. He was a 3 sport athlete, recognized as a Monadnock League All-Star in both basketball and baseball. A captain this year, he treasured his back to back State Championships in basketball. Most importantly he gave back to his community. On any given day you could find Stephen working with Jaffrey's youth, on the ball field teaching and coaching for Cal Ripken, on the court doing the same for the Rec Dept, or down at the beach having fun after a day of working the Pure Shot camps. Leadership in academics and athletics, building character, remaining humble, giving back to the community, that was Steve's makeup. Hundreds of citizens had a hand in Stephen's development as evidenced in his passing. Jaffrey should be proud of the impact it had on Steve and continue to strive to be the fertile garden for our youth today, creating our leaders for tomorrow.

Table of Contents

DIRECTORY OF TOWN OFFICIALS
2007 Town Meeting Minutes 13
2008 Warrant 37
Layman's Warrant 45
2008 Budget 59
Indefinite Delegation of Authority 71

FINANCIAL REPORTS
2006 Audit Report 75
2007 Trustee of the Trust Funds Report 82
2007 Capital Reserve Funds 84
2007 Report of Expenditures 88
2007 Statement of Bonded Debt 89
2007 Summary of Inventory Valuation 90
2007 Tax Rate 92
Town Clerk's Report 93
Tax Collector's Report 94
Treasurer's Report 97
Alice Poole Fund Report 99

REPORTS — BOARDS, COMMISSIONS AND COMMITTEES
Board of Selectmen 103
Town Moderator 105
Cemetery Committee 106
Community Center Committee 108
Conservation Commission 110
Contoocook and North Branch Rivers Local Advisory Committees 116
Economic Development Council 118
Energy Committee 122
Historic District Commission 124
Library Treasurer 126
Library Trustees 127
Meetinghouse Committee 129
Monadnock Advisory Committee 131
Planning Board 132
T. E. A. M. Jaffrey 134
Jaffrey Rindge Memorial Ambulance 136
Zoning Board of Adjustment 138

REPORTS — STAFF
Town Manager 141
Building Inspector 144
Fire Department 145
Health Officer 147
Library Director 148
Overseer of the Public Welfare 149
Police Department 151
Public Works Department 153
Recreation Department 158
Regional Prosecutor 162

JAFFREY COMMUNITY PROFILES 167
DIRECTORY OF TAXABLE PROPERTY 173

Photo Credit:
The front cover photo of "Springtime in Downtown Jaffrey" was taken by Kathleen Batchelder

ELECTED OFFICIALS

BOARD OF SELECTMEN

Richard Lambert, Chairman	Term expires 2008
G. Clay Hollister	Term expires 2009
Franklin W. Sterling, Jr.	Term expires 2010

LIBRARY TRUSTEES

Nancy Isaacs	Term expires 2008
C. Tuesday Wright, Chairman	Term expires 2009
Mary Jo Marvin, Secretary	Term expires 2009
Carolyn Jalbert, Treasurer	Term expires 2010
Elizabeth Shea	Term expires 2010

MODERATOR

Marc Tieger	Term expires 2008
Phil Cournoyer, Assistant (Appointed)	

REPRESENTATIVES TO THE GENERAL COURT

Susan Emerson	Term expires 2008
John Hunt	Term expires 2008
Bonnie Mitchell	Term expires 2008
Stephen Pelkey	Term expires 2008

SUPERVISORS OF THE CHECKLIST

Caroline Hollister	Term expires 2008
Betty Balentine	Term expires 2010
Kathleen Sterling	Term expires 2012

TOWN CLERK

Maria Chamberlain	Term expires 2008
Dawn Oswalt, Deputy (Appointed)	

TREASURER

Sandra Stewart	Term expires 2008
Theresa Chamberlain, Deputy (Appointed)	

TRUSTEES OF THE TRUST FUND

Charles Marvin	Term expires 2008
Gary Arceci	Term expires 2009
Frank Mieso	Term expires 2010

APPOINTED OFFICIALS

BUDGET COMMITTEE

Robert Bussiere, Chairman	Term expires 2010
Rebecca DeGrandpre	Term expires 2008
Sarah Cournoyer	Term expires 2008
Robert Jalbert	Term expires 2009
Sara Belletete-Abitz	Term expires 2009
Norman Langevin	Term expires 2010
Richard Lambert	Selectmen's Representative

CEMETERY COMMITTEE

Donald Cramb, Member at Large	Term expires 2010
Cynthia Hamilton, Member at Large	Term expires 2010
Randyl Cournoyer	Cournoyer Funeral Home
John D. Field	American Legion/VFW Representative
Robert Stephenson	Historical Society Representative
Vacant	
Franklin W. Sterling, Jr.	Selectmen's Representative

COMMUNITY CENTER COMMITTEE

Susan Leach, Chair	Owen Houghton
John Baird	Matt Keenan
Jeanne Duval	Susan Peterson
Stephanie Ferrell	Walt Pryor
Gus Harris	Lisa Record
Kyle Hotaling	Cindy Weimann
G. Clay Hollister, Selectmen's Rep.	

CONSERVATION COMMISSION

John O. Field, Chairman	Term expires 2009
Ronald Rogstad	Term expires 2008
Brenda Bhatti	Term expires 2010
Nora Barton Bryant	Term expires 2010
James R. Bearce	Term expires 2010
Carolyn D. Garretson	Term expires 2010
William Graf	Term expires 2010
Franklin W. Sterling, Jr.	Selectmen's Representative

ECONOMIC DEVELOPMENT COUNCIL

James Dumont, Chairman	Term expires 2009
Steve Krause	Term expires 2009
Kathleen Batchelder	Term expires 2009
Steven Walker	Term expires 2010
G. Clay Hollister	Selectmen's Representative

HEALTH OFFICER

Joseph Frederick (Rick) Forcier, Jr.
Open position - Deputy

HISTORIC DISTRICT COMMISSION

Kevin Sterling, Chair	Term expires 2008
John Sanderson, Vice Chair	Term expires 2008
Karen Nadeau, Acting Secretary	Term expires 2009
Rachel Soney, Alternate	Term expires 2008
Neil Ritter, Alternate	Term expires 2009
Janet Grant	Term expires 2010
Pam Gordon	Term expires 2010
Teresa Sargent, Alternate	Term expires 2010
Franklin W. Sterling, Jr.	Selectmen's Representative
Donald MacIsaac	Planning Board Rep.

MEETINGHOUSE COMMITTEE

Janet Grant	Historic District Commission
Robert Stephenson	Village Improvement Society
G. Clay Hollister	Selectmen's Representative

MONADNOCK ADVISORY COMMISSION

Ann Royce, Chairman
Frederick S. Richardson

PLANNING BOARD

Donald MacIsaac, Chair	Term expires 2008
Edward Merrell, Vice Chair	Term expires 2009
Richard Grodin, Secretary	Term expires 2010
Michael J. Shea	Term expires 2008
Robert Deschenes	Term expires 2010

PLANNING BOARD (Cont.)

John W. McCarthy	Term expires 2010
Thomas Doane, Alternate	Term expires 2009
Mark Kresge, Alternate	Term expires 2010
G. Clay Hollister	Selectmen's Representative

SCHOOL BUDGET ADVISORY COMMITTEE

Rand Hinman	Term expires 2010
Vacancy	

T.E.A.M. JAFFREY BOARD OF DIRECTORS

Frank Mieso, President	
Joanne Buck, Vice President	
Pat MacIsaac, Secretary	
Georgia Scaringe, Treasurer	
James Dumont	
Gary Hunter	
Dawn Oswalt	
Bill Schofield	
Kathleen Batchelder, Executive Director	Ex-officio

ZONING BOARD OF ADJUSTMENT

James Dumont, Chairman	Term expires 2009
Raymond T. Dodge, Vice Chairman	Term expires 2010
Andrew Webber	Term expires 2008
Ernest J. Belletete	Term expires 2009
Lee Sawyer	Term expires 2010
Kenneth Campbell, Alternate	Term expires 2010

TOWN OF JAFFREY EMPLOYEES

TOWN OFFICE PERSONNEL

Michael Hartman	Town Manager
Jonathan Sistare	Town Mgr. – Act. Duty Mil.- resigned 9/07
Randall Heglin	DPW Director/Acting Town Manager
Susan Richard	Administrative Assistant
Erlene Lemire	Secretary/Property Records
Dawn Oswalt	Tax Collector
Pamela Bernier	Finance Director
Phyllis Symonds	Finance Assistant (Part-time)
David Baron	Building Inspector
Brandon Gray	Economic Dev. Director- resigned 4/07
Mark Kresge	Information Technology

FIRE DEPARTMENT (by Rank/Senority)

David Chamberlain	Fire Chief/Firefighter II/EMT
Keith Dupuis	Assistant Fire Chief/Firefighter II/EMT
Mark Bosse	Captain/Firefighter II
Peter Chamberlain	1st Lieutenant/Firefighter II/EMT
Dave Kemp	2nd Lieutenant/Firefighter II
Wayne St. Laurent	3rd Lieutenant/Firefighter II/EMT
Chris Bergeron	EMS Captain/Firefighter I/EMT
James Devlin	Firefighter I
William Oswalt	Firefighter I
Andy Baranowski	Firefighter I
Art Snow	Firefighter I
Scott Shelley	Firefighter I/EMT – resigned 5/07
Richard Trempe	Firefighter I
Michael Greenough	Firefighter II/EMT
Dean Deschenes	Firefighter II/EMT
Scott Kemp	Firefighter I
David Cloutier	Military Leave
Kris Shelley	Firefighter II/EMT
Adam Dunning	Firefighter II/EMT
Mark Lambert	Firefighter II/EMT
Matthew Ellia	Firefighter II/EMT

FIRE DEPARTMENT (by Rank/Senority) (Cont.)

Raymond Turilli	Firefighter II/EMT
John Sava	Firefighter II
Dale Desmarais	Firefighter SCBA
Shawn Chamberlain	Firefighter II/EMT – resigned 10/07
Clayton Olin	FF SCBA
James Golisano	FF SCBA

LIBRARY PERSONNEL

Joan Knight	Director
Linda Gleason	Library Assistant
Kathleen John	Library Assistant
Marilyn Simons	Library Assistant
Sheila Vanderhorst	Children's Librarian

OVERSEER OF PUBLIC WELFARE

Mary Drew

POLICE DEPARTMENT

William Oswalt	Chief
Michael Prince	Resigned 10/07
Scott Stevens	Detective
Brandon Nicholopoulos	Officer
Craig Tucker	Sergeant
Terry Choate	Sergeant
Joseph Hileman	Officer
Robert Fetzner	Part-time Officer
Joseph Golinski	Officer
Christopher Anderson	Officer
Thomas Bishop	Officer
Denise Chatel	Executive Assistant
James Dumont	Crossing Guard
Jacqueline Duval	Crossing Guard
David O'Neil	Crossing Guard

PUBLIC WORKS DEPARTMENT

Randall W. Heglin	Director/Acting Town Manager
Douglas H. Starr	Town Engineer
Joseph Frederick (Rick) Forcier, Jr.	Maint. Div. Foreman
Robert Gordon	Water Div. Foreman/Water Works Oper. II
Averil Currier	Administrative Assistant
Andrew Baranowski	Truck Driver
Janet Chalke	Transfer/Recycling Center (Supervisor)
Sherry Goss	Transfer/Recycling Center Attendant
Bruce Hanson	Transfer/Recycling Center Attendant
Bruce Hautanen	Equipment Operator
James Eddy	Truck Driver
David Kemp	Mechanic
Thomas Lambert	Water Works Operator I
Damon Poor	Truck Driver
James Price	Equipment Operator
Howard Eaves	Laborer

RECREATION DEPARTMENT

Walter Pryor	Director
James Golisano	Program Director
Caren Lewis	Administrative Assistant
Janet Sullivan	Senior Program Coordinator
Alan Morris	Maintenance Technician
Karen Morris	Part-time Program Assistant

REGIONAL PROSECUTOR

Richard Carpenter, Jr.	Prosecutor
Stephanie Marshall	Legal Assistant

Results of the Annual Town Meeting
March 13, 2007

STATE OF NEW HAMPSHIRE
TOWN OF JAFFREY
ANNUAL TOWN MEETING WARRANT
2007

Elections – March 13, 2007 (8:00 a.m. to 7:00 p.m.)
Business Meeting – March 17, 2007 (9:00 a.m.)

TO: The inhabitants of the Town of Jaffrey, in the County of Cheshire, in the State of New Hampshire, qualified to vote in Town affairs:

You are hereby notified to meet at the Ernest J. Pratt Auditorium in said Jaffrey on Tuesday, the 13th of March, 2007 at eight o'clock in the forenoon (polls close at 7:00 p.m.) to vote for the town officers and to act on other questions as required by law to be decided by official ballot. Pursuant to RSA 39:2a and the vote of the Town at the adjourned session of Town Meeting on March 13, 1979 and the Town Meeting on March 13, 1993, the business portion of the meeting will be recessed until nine o'clock in the forenoon, Saturday, March 17th, 2007, at which time the Town will act on all subjects described in the following Warrant Articles except those requiring action by official ballot:

Art. 1. To choose the following Town Officers: (by Official Ballot)

Selectman - one person for three-year term- Frank W. Sterling, Jr
Trustee of Trust Funds - one person for three-year term- Frank Mieso
Library Trustee - one person for three-year term- Carolyn Jalbert
Library Trustee – one person for three-year term- Elizabeth Shea

Art. 2. To see if the Town will vote to adopt the following amendments to the Jaffrey Zoning Ordinances, as proposed by the Jaffrey Planning Board, to be voted on by Official Ballot: (The exact text, and related material, of each of these proposed changes is available at the Town Clerk's office and at the polling place.)

1. Are you in favor of Amendment #1 to the Jaffrey Land Use Plan as proposed by the Planning Board? This amendment rewrites the zoning

2. description of General Business (from Ellison Street to Cheshire Pond), Industrial District (Tack Shop) and Residence B (South).

Yes - 682 No - 178

3. Are you in favor of Amendment #2 to the Jaffrey Land Use Plan as proposed by the Planning Board? This amendment defines land which is undevelopable, such as wetlands and slopes greater than 25% and land subject to specific requirements, such as land in the Shoreland Protective Zone.

Yes – 659 No - 216

4. Are you in favor of Amendment #3 changing the Subdivision Regulations as proposed by the Planning Board? This amendment requires applicants for major subdivisions (4 or more lots) to request a meeting with the Planning Board to discuss a proposal in conceptual form and in general terms.

Yes – 756 No - 125

5. Are you in favor of Amendment #4 to the Land Use Plan which adds the following wording?

   The term condominium refers to a form of ownership and as such condominiums are authorized for all districts of the Town.

Yes – 517 No - 354

Recessed until March 24, 2007, 9:00am

(Due to inclement weather, meeting was postponed)

The meeting was called to order, and the attendants were asked to stand as the Boy Scouts from Troop 33 Nathan Bailey and Garrett Bergeron presented the colors and Michael Sisk led the assembly in the Pledge of Allegiance. After which Mr. Tieger, (the moderator), asked everyone to remain standing as he read the following:

"Once again we come together again as is our tradition to help guide and decide the business of the Town for the coming year. We are citizens with different philosophies and options and yet we are united in our common purpose – the continuing commitment to the well being of this wonderful town, which we are so fortunate to call home.

We come with heavy hearts and confused minds, as we observe world events. For some of us this anxiety is intensified as our sons and daughters, husbands and wives, and those of our friends are called to the service of their country. Please know that our thoughts and prayers are with them, and with you, in these most difficult times. We also respect and understand the rights of those with differing opinions and we sympathize with them in their aguish. Above all we are reminded again of how fortunate we are to live in the United States of America where the rights of all are respected.

As we reflect on the losses our community has endured during the past year we re-affirm in silence to those men and women of what has been rightfully called the Greatest Generation for their complete lack of selfishness, their commitment to their nation. Our freedom is the result of them and their sacrifices.

So let us listen and question, let us speak and debate with civility and respect, let us learn from others even as we put forth our own views, and when the meeting is over let us leave here with the knowledge that the tradition of our Jaffrey Town Meeting, and our role of participation in it, remains stronger than ever. Please join me in a few moments of silent meditation and reflection."

Mr. Tieger then welcomed everyone to the meeting. Mr. Tieger introduced the front tables where the Selectmen, Acting Town Manager, Department Heads, Town Clerk and Budget Committee Chairman sat.

Mr. Tieger said that Assistant Moderator Phil Cournoyer would be moderating a few of the articles today and that he would also be over seeing the Ballot boxes when the polls were open for secret ballot articles.

Mr. Tieger introduced the department heads, their representatives and the State Representatives that were attending the meeting. Mr. Tieger

mentioned that the State Representatives would be able after the meeting for questions and concerns.

Mr. Tieger thanked Steve Rigopoulos for the free lettering on the banner that was at O'Brien's restaurant. He also thanked Robert and Eileen Beaven from O'Briens for allowing the banner to be hung outside their establishment.

Mr. Tieger asked everyone to take note of a questionnaire that Rob Stephenson put together about town meeting and asked folks to consider filling it out and putting into the box in the back of the auditorium.

Mr. Tieger thanked TEAM Jaffrey for providing refreshments.

Mr. Tieger recognized Chairman of the Board of Selectmen, Frank Sterling. Frank Sterling then offered the following resolutions:

"Whereas Gary Armstrong served the Town of Jaffrey with honor and distinction as a member of the Economic Development Council;

Now, therefore, be it resolved and proclaimed in Town Meeting convened March 24, 2007, that the Town of Jaffrey wishes to express our thanks and sincere gratitude and that this expression of our thanks be made a part of the official record of this meeting."

"Whereas, B. Noel Pierce served the Town of Jaffrey with honor and distinction as a member of the Economic Development Council;

Now, therefore, be it resolved and proclaimed in Town Meeting convened March 24, 2007, that the Town of Jaffrey wishes to express our thanks and sincere gratitude and that this expression of our thanks be made a part of the official record of this meeting."

"Whereas, Edward Shea served the Town of Jaffrey with honor distinction as a Trustee of the Trust Funds:

Now, therefore, be it resolved and proclaimed in Town Meeting convened March 24, 2007, that the Town of Jaffrey wishes to express our thanks and sincere gratitude and that this expression of our thanks be made a part of the official record of this meeting."

"Whereas, Patty Farmer served the Town of Jaffrey with honor and distinction as a member of the Budget Committee;

Now, therefore, be it resolved and proclaimed in Town Meeting convened March 24, 2007, that the Town of Jaffrey wishes to express our thanks and sincere gratitude and that this expression of our thanks be made a part of the official record of this meeting."

"Whereas, Katherine Olson served the Town of Jaffrey with honor and distinction as a member of the Zoning Board of Adjustment;

Now, therefore, be it resolved and proclaimed in Town Meeting convened March 24, 2007, that the Town of Jaffrey wishes to express our thanks and sincere gratitude and that this expression of our thanks be made a part of the official record of this meeting."

"Whereas, Jeffrey Crocker served the Town of Jaffrey with honor and distinction as a member of TEAM Jaffrey Board of Directors;

Now, therefore, be it resolved and proclaimed in Town Meeting convened March 24, 2007, that the Town of Jaffrey wishes to express our thanks and sincere gratitude and that this expression of our thanks be made a part of the official record of this meeting."

"Whereas, Richard Olson served the Town of Jaffrey with honor and distinction as a member of TEAM Jaffrey Board of Directors;

Now, therefore, be it resolved and proclaimed in Town Meeting convened March 24, 2007, that the Town of Jaffrey wishes to express our thanks and sincere gratitude and that this expression of our thanks be made a part of the official record of this meeting."

"Whereas, Giles Lowe served the Town of Jaffrey with honor and distinction as a member of Historic District Commission;

Now, therefore, be it resolved and proclaimed in Town Meeting convened March 24, 2007, that the Town of Jaffrey wishes to express our thanks and sincere gratitude and that this expression of our thanks be made a part of the official record of this meeting."

The resolutions were accepted by acclamation.

Mr. Tieger went over the ground rules for the meeting. He said that the only non-residents recognized to speak were Town Council, Acting Town Manager, Acting Director of Public Works, a representive from Wright Pierce Engineering, and a representive from Southwest Community Services. And he also mentioned that Articles 3 & 4 were "ballot" vote articles.

Mr. Tieger then read the following letter:

"Dear Friends,

Marc Tieger gave me this great opportunity to write a quick note to say hello to everyone at the 2007 Town Meeting. I know you've got a lot of issues to debate on the warrant so I won't keep you long, but I would most like to pass on a very heartfelt thank you to all of you who have been so supportive of my family and me while I have been gone. For those of you who have been in a similar situation, whether in the military or some other profession which takes you away from home for an extended period of time you know the pain of leaving and thinking of your family and friends back home. When you have young children it seems especially painful, but also quite gratifying to know there are so many willing to help out in the care of my family. Jaffrey is full of so many kind, loving and generous people. Please accept my sincere thanks for your kindness.

I would especially like to thank the three Selectmen for their support...I guess it helps that they are all Army veterans themselves, and therefore understand my obligation to the Army, but as individuals they are extraordinarily kind and supportive gentlemen. Also, a special thank you

to Randy Heglin for his willingness to fill in for me while I'm away and to the rest of my fellow Jaffrey employees for their support.

The other day I was the sole US Army representative at the City Council meeting in Sadr City. For those of you following the situation in Baghdad you know that Sadr City is in the heart of this battle between Sunnis and Shias. There were about 30 councilmen present and the Chairman offered me an opportunity to speak. I stood and looked at their faces and while we are making progress in this part of Baghdad, the looks I got were not necessarily friendly. Heck, I'd rather have a discussion on leasing equipment with Bill Driscoll than to deal with these guys again. Talk about a tough crowd!! Anyway, it was another very unique opportunity that I have experienced while serving here in Iraq. I've had many and with six months left I'm sure I'll have many more, but I can't wait to get home and be able to see all of you again.

Be grateful for your opportunity to participate in a democracy. There are many people I have met here in Iraq that would love the chance to live through a Town Meeting.

Thank you again for your support!

With great admiration for you all.

Jon Sistare"

At this time Owen Houghton asked for a "Point of Order" and challenged the moderator; the challenge was that according to "Roberts Rules" that once a question is moved discussion is ended. But Mr. Tieger (as is his tradition) likes fairness to all and if the question is moved he allows the list of those recognized to speak to do so and then entertains the motion to move.

A few people then spoke in support of what has been traditionally been done for the last 17+ years. A voice vote was taken and it was decided that tradition would continue.

Mr. Tieger proposed to waive reading of the Warrant in its entirety. It was so moved and seconded.

Mr. Tieger then read the results from Tuesday's election.

Art. 3. To see if the Town will vote to raise and appropriate the sum of Eighteen Million Dollars ($18,000,000) (gross budget) for the construction of a wastewater treatment plant and sewer system including any other costs related thereto, and for related infrastructure improvements, as ordered by the U.S. Environmental Protection Agency. and to authorize the issuance of not more than Eighteen Million Dollars ($18,000,000) of bonds and notes in accordance with the provisions of the Municipal Finance Act (RSA 33 et. seq.), as amended, and to authorize the Board of Selectmen to issue, negotiate, sell and deliver such bonds or notes, and to determine the rate of interest thereon and the maturity and other terms thereof, and to take any other action the Board deems appropriate to effectuate the sale and/or issuance of said bonds and to authorize the Selectmen to apply for, obtain and accept federal, state or other aid, if any, which may become available for said project and to comply with all laws applicable to this project; further, without impairing the status of this bond as a general obligation bond of the Town, it is the intention and expectation of the Selectmen that debt service on this bond will be paid 2/3rd by Sewer User Fees and 1/3rd by General Tax Revenue. Recommended by the Selectmen and the Budget Committee. 2/3 Ballot Vote Required.

So moved and seconded. Selectman Frank Sterling moved and then moved to amend the dollar amount to "$12,840,840.00 – Twelve Million Eight Hundred Forty Thousand, Eight Hundred Forty Dollars" because the bid for the project came in lower that what was expected. With no discussion the amended dollar amount was moved to a vote- passed.

Frank Sterling then addressed the article, as amended. Vic Krea from Wright Pierce was recognized to address the article in which he did an overview of the costs, effluent limits, affordability, treatment, discharge, alternative energy and financing.

After some lively discussion, questions and comments the polls were open.
The voters were instructed to use the "A" ballot.
The polls were declared open at 10:40 for one hour.

The results were as follows:

Yes – 194 (84.3%) No – 36 (15.7%)
The article passed with the required 2/3 majority vote.

Art. 4. To see if the Town will vote to raise and appropriate the sum of Five Hundred Thirty Thousand One Hundred Sixty Dollars ($530,160) (gross budget) for the final design of the upgrade to the wastewater treatment facility, and any other costs related thereto, as ordered by the U.S. Environmental Protection Agency, and to authorize the issuance of not more than Five Hundred Thirty Thousand One Hundred Sixty Dollars ($530,160) of bonds and notes in accordance with the provisions of the Municipal Finance Act (RSA 33 et. seq.), as amended, and to authorize the Board of Selectmen to issue, negotiate, sell and deliver such bonds or notes, and to determine the rate of interest thereon and the maturity and other terms thereof, and to take any other action the Board deems appropriate to effectuate the sale and/or issuance of said bonds, and to authorize the Selectmen to apply for, obtain and accept federal, state or other aid, if any, which may become available for said project and to comply with all laws applicable to this project; further, without impairing the status of this bond as a general obligation bond of the Town, it is the intention and expectation of the Selectmen that debt service on this bond will be paid 2/3rd by Sewer User Fees and 1/3rd by General Tax Revenue. Recommended by the Selectmen and the Budget Committee. 2/3 Ballot Vote Required.

So moved and seconded. Selectman Frank Sterling addressed the article.

After a few brief questions and comments it was moved to vote.
The voters were instructed to use the "B" ballot.
The polls were declared open at 11:10 for one hour.
The results were as follows:

Yes – 176 (81.1%) No – 41 (18.9%)
The article passed with the required 2/3 majority vote.

Selectman Frank Sterling moved that we put Article 5 on hold until the results from Article 4 were known.

Art. 5. In the event that Article #4 does not pass by the 2/3 majority ballot vote, will the Town vote to raise and appropriate the sum of Five Hundred Thirty Thousand One Hundred Sixty Dollars ($530,160) from the fund balance of the Sewer Fund for the final design of the upgrade to the wastewater treatment facility, and any other costs related thereto. Recommended by the Selectmen and the Budget Committee. Simple Majority Vote Required.

Just before Article 18 the results from Article 4 were known, so therefore it was moved to pass over this article since Article 4 was passed.

Art. 6. That all reports submitted by Town Officers be accepted as read and as printed in the Town Report.

Selectman Frank Sterling moved and addressed the article. He mentioned that the Welfare Report was left out (this was part of the handouts on the chairs in the auditorium) and the Community Center Committee members (Kyle Hotaling, Owen Houghton, Susan Leach, Matt Keenan, John Baird, Jan Miller, Susan Peterson, Brandon Gray and Walt Pryor) were left out of the report also.

With no discussion it was moved to vote.
The article passed by voice vote.

Art. 7. To see if the Town will vote to approve the cost items included in the collective bargaining agreement reached between the Town and the Public Works union, AFSCME local 2973 that calls for the following increase in salaries and benefits, this amount is included in Article 11. Recommended by the Selectmen and the Budget Committee.

Year	Estimated Increase in Cost Items
2007	$45,222
2008	$33,202

Selectman Rick Lambert moved and addressed the article. Budget Committee Chairman Bob Bussiere briefly addressed the article also.

After one question the article was moved to vote.

The article passed by voice vote.

Art. 8. Shall the Town, if Article 7 is defeated, authorize the governing body to call one special meeting, at its option, to address Article 7 cost items only?

This article was postponed indefinitely.

Art. 9. To see if the Town will vote to approve the cost items included in the collective bargaining agreement reached between the Town and the Police union, AFSCME Local 3657, that calls for the following increase in salaries and benefits, this amount is included in Article 11. Recommended by the Selectmen and the Budget Committee.

Year	Estimated Increase in Cost Items
2007	$45,393

Selectman Rick Lambert moved and addressed the article. Budget Committee Chairman Bob Bussiere addressed the article briefly.
With no discussion the article was moved to vote.

The article passed by voice vote.

Art. 10. Shall the Town, if Article 9 is defeated, authorize the governing body to call one special meeting, at its option, to address Article 9 cost items only?

This article was postponed indefinitely.

Art. 11. To see if the Town will vote to raise and appropriate the sum of $6,709,357 for general municipal operations. Recommended by the Selectmen and Budget Committee.

Chairman of the Budget Committee, Robert Bussiere moved and addressed the article. Bob praised the Budget committee for their dedication and participation. He then briefly did an overview of the budget.

After a brief question and comment the article was moved to a vote.

The article passed by voice vote.

Art. 12. To see if the Town will vote to raise and appropriate the sum of $25,000, and to deposit said sum into the capital reserve fund established in 1997 under RSA 35:1, for the purpose of purchasing new or refurbishing existing highway equipment. Recommended by the Selectmen and the Budget Committee.

Selectman Clay Hollister moved and addressed the article. Budget Committee Chairman Bob Bussiere reaffirmed the committee's support of this article.
With no discussion the article was moved to a vote.

The article passed by voice vote.

Art. 13. To see if the Town will vote to raise and appropriate the sum of $25,000 and to deposit said sum into the capital reserve fund established in 1996 under RSA 35:1, for the purpose of purchasing new or refurbishing existing firefighting and/or rescue equipment. Recommended by the Selectmen and the Budget Committee.

Selectman Clay Hollister moved and addressed the article. Budget Committee Chairman Bob Bussiere reaffirmed the committee's support of this article.
After a brief comment the article was moved to a vote.

The article passed by voice vote.

Art.14. To see if the Town will vote to raise and appropriate the sum of $26,000 for the refurbishment and repair of Engine 1, a 1993 Freightliner. . Recommended by the Selectmen and the Budget Committee.

Selectman Clay Hollister moved and addressed the article.

After a brief question the article was moved to a vote.

The article passed by voice vote.

Art.15. To see if the Town will vote to raise and appropriate the sum of $90,000 for the purchase of a Heavy Duty Six Wheel Dump Truck. Recommended by the Selectmen and the Budget Committee.

Selectman Clay Hollister moved and addressed the article.
After some comments and questions the article was moved to a vote.

The article passed by voice vote.

Art. 16. To see if the Town will vote to raise and appropriate the sum of $45,000, and to deposit said sum into the capital reserve fund established in 2002 under RSA 35:1, for the purpose of conducting a Town wide property revaluation. Recommended by the Selectmen and the Budget Committee.

Selectman Frank Sterling moved and addressed the article.
After a few questions and comments the article was moved to a vote.

The article passed by voice vote.

Art. 17. To see if the Town will vote to raise and appropriate the sum of $18,000 to support the Jaffrey-Rindge Memorial Ambulance for the ensuing year. Recommended by the Selectmen and the Budget Committee.

Selectman Rick Lambert moved and addressed the article.
The moderator was presented with a request to vote on this article by secret ballot.

After some questions, comments and options the article was moved to a vote.
The voters were instructed to use the "C" ballot. The polls were open for a reasonable amount of time to allow everyone to vote. The results were was follows:

Yes – 162 No – 22
The article passed.

Selectman Frank Sterling made a motion to restrict reconsideration of anything voted on so far.
So passed by voice vote.

Art. 18. To see if the Town will vote to raise and appropriate the sum of $7,000 for the support of the Monadnock Community Early Learning Center, a non-profit agency, or take any other action relating thereto. Recommended by the Selectmen and the Budget Committee.

The article was moved and addressed by Owen Houghton.
With no discussion it was moved to a vote.

The article passed by voice vote.

Phil Cournoyer moderated the following article.
Art. 19. To see if the Town will vote to raise and appropriate the sum of no more than $200,000 from the retained earnings account of the Water Enterprise Fund for the purpose of acquiring a parcel of land (Map 242, Lot 1), consisting of approximately 16 acres, as the site for a new groundwater drinking water supply and/or the protection of the Contoocook Well Aquifer, and to authorize the Selectmen to negotiate and purchase said property for no more than $200,000; further to authorize the Selectmen to apply for, obtain and accept federal, state or other aid, if any, which may become available for this purchase; finally, prior to the purchase the property, the Board of Selectmen shall hold at least one (1) public hearing to discuss the purchase. Recommended by the Selectmen and the Budget Committee.

Selectman Clay Hollister moved and addressed the article.
After some comments and questions the article was moved to a vote.

The article passed by voice vote.

Marc Tieger moderated the next three articles.

The following article had some language changes from the original posted warrant because Town Counsel recommended this amendment as the legal review for the easement is currently underway as well as a survey is not yet completed.

Art. 20. To see if the Town will vote to authorize the Board of Selectmen on behalf of the Town to grant a permanent conservation easement to the Monadnock Conservancy on a parcel of Town owned land of land (Map 239, Lot 159), of approximately thirty-five acres, known as "Children's Woods", for the purpose of satisfying the State of New Hampshire's Department of Environmental Services wetland mitigation requirement related to the Union Street Ball Field Project.

Selectman Rick Lambert moved and addressed the article. Conservation Chair Brenda Bhatti clarified some things pertaining to the article.
After some questions and comments the article was move to a vote.

The article passed by voice vote.

Art. 21. To see if the Town will vote to accept the revised Stone Arch Bridge Tax Increment Finance District Financing Plan.

Selectman Frank Sterling moved and addressed the article.
With no discussion the article was moved to a vote.

The article passed by voice vote.

Art. 22. To see if the Town will vote to accept the revised Downtown Tax Increment Finance District Financing Plan.

Selectman Frank Sterling moved and addressed the article.
With no discussion the article was moved to a vote.

The article passed by voice vote.

Phil Cournoyer moderated the following article.
Art. 23. To see if the Town will vote to ratify the Conservation Commission's decision to purchase, in the name of the Town, certain real property referred to as "60 Acres North of Cheshire Pond" being shown on Tax Map 245, Lots 42 & 43, and Map 246, Lot 54, as authorized under RSA 36-A:4.

Selectman Frank Sterling moved and addressed the article.

Conservation Chair Brenda Bhatti offered the following amended article: "To see if the Town of Jaffrey will vote to ratify the expenditure of up to One Hundred Seventy Thousand Dollars and no cents ($170,000), said amount to be substantiated by an independent third party appraisal, for the acquisition by negotiated purchase, gift or otherwise, using funds from the existing Conservation Fund and/or grants and/or private contributions a certain property referred to as "60 acres north of Cheshire Pond" with two accesses, one off Letourneau Drive and one on Nutting Road, consisting of 60 acres, more or less, and being shown on the Jaffrey Assessor's Map 245 as Lots 42 [1+/- acre] and 43 [17+/- acres] and Map 246, Lot 54 [47+/- acres], that said land be conveyed to the Town of Jaffrey in accordance with New Hampshire Chapter 36-A and other New Hampshire relevant statues relating to Conservation, to be under the care, custody, management and control of the Conservation Commission of the Town of Jaffrey for the purpose of conservation of natural resources and wildlife habitat, passive recreation, potential limited public drinking water well siting, and other uses consistent with conservation, And furthermore, to see if the Town will vote to ratify the appropriation of an amount not to exceed $10,000 from the conservation fund for the purpose of covering costs associated with the purchase of the above-referenced land, said costs to include due diligence studies, surveys, appraisal, closing costs, legal fees, and other such costs necessary to responsibly and legally complete the purchase of the property." Brenda Bhatti explained that this was to clarify and detail the article better.

Town Counsel, David Tower, was asked if the amendment was acceptable. Mr. Tower said that the amendment was beyond the scope of what we were notified of when warrant was posted and read. Therefore, Mr. Cournoyer ruled the amendment "out of order".

Discussion on the article, as first presented, was then opened.
Ken Whiton moved to amend the article; he wished to replace the word "ratify" with the phrase "authorize the Board of Selectmen to approve". The amendment was moved to a vote.

The amendment was passed by voice vote.

After a few more questions and comments the amended article was voted on.

The article, as amended, was passed by voice vote.

Marc Tieger moderated the following article:
Art. 24. To see in the Town will vote to create an expendable trust fund under the provisions of RSA 31:19-a, to be known as the Cemetery Trees Fund, for the purpose of the care, maintenance, and removal of trees within and around the Town's cemeteries, and to raise and appropriate the sum of $5,000.00 and to further authorize the acceptance of privately donated gifts, legacies, and devises to be utilized for the same purposes, with the Board of Selectmen and the Town Manager named as agents to expend.

Selectman Frank Sterling moved and addressed the article.
With little discussion the article was moved to a vote.

The article passed by voice vote.

Phil Cournoyer moderated the following two articles.
Art. 25. To see if the Town will vote to authorize the Board of Selectmen to accept as a town roadway (Class V) the construction and completion of approximately 2,200 feet of Fitch Road once all conditions of the Town, its Boards and Departments have been satisfied. Approved by the Jaffrey Planning Board in June 2005 and as built to Town specifications at no cost to the Town of Jaffrey. Submitted by Petition.

Cush Moore moved and addressed the article.
After quite a few questions and comments the article was moved to a vote.

The article passed by voice vote.

Art. 26. To see if the Town will vote to authorize the Board of Selectmen to accept as a town roadway (Class V) the construction and completion of approximately 1750 feet of Lord View Drive once all conditions of the Town, its Boards and Departments have been satisfied. Approved by the Jaffrey Planning Board September 10, 2002, as built to Town specifications at no cost to the Town of Jaffrey.
Submitted by Petition.

Bruce Coll moved and addressed the article.
After a couple of comments the article was moved to a vote.

The article passed by voice vote.

Marc Tieger moderated for the rest of the meeting.
Art. 27. To see if the Town will vote to raise and appropriate the sum of $6,966.25 for Monadnock Family Services, or take any other action relating thereto. Submitted by Petition. Recommended by the Selectmen and the Budget Committee.

Bill Driscoll moved and addressed the article.
With no discussion the article was moved to a vote.

The article passed by voice vote.

Art. 28. To see if the Town will vote to raise and appropriate the sum of $17,000 to support HCS – Home Healthcare, Hospice and Community Services to support the continuance of visiting nursing services being provided to the residents of Jaffrey. Submitted by Petition. Recommended by the Selectmen and the Budget Committee.

Diane Fukuda moved and addressed the article.
With no discussion the article was moved to a vote.

The article passed by voice vote.

Art. 29. To see if the Town will vote to raise and appropriate the sum of $5,000 to help support the work of The Community Kitchen, Inc. in Keene, NH. Submitted by Petition. Recommended by the Selectmen and the Budget Committee.

Bill Jackson moved and addressed the article.
After two comments the article was moved to a vote.

The article passed by voice vote.

Art. 30. To see if the Town will vote to raise and appropriate the sum of

$3,800 (three thousand eight hundred dollars) to Southwestern Community Services, Inc., a private non-profit, multi-service, anti-poverty agency. This amount represents 1 per cent of the value of services rendered to Jaffrey residents from July 1, 2005 through June 30, 2006. Submitted by Petition. Recommended by the Selectmen and the Budget Committee.

So moved by Joanne Correia and seconded by Caroline Hollister. Lorrie Saunders Jewett from Southwestern Community Service addressed the article.
With no discussion the article was moved to a vote.

The article passed by voice vote.

Art. 31. To see if the Town will vote to prohibit the taking of any property for private or public use by the Town of Jaffrey through the eminent domain process, except for water or sewer road frontage. Submitted by Petition.

John Field moved and addressed the article.
With no discussion the article was moved to a vote.

The article failed by voice vote.

Art. 32. To see if the Town will vote to go on record in support of effective actions by the President and the Congress to address the issue of climate change, which is increasingly harmful to the environment and economy of New Hampshire, and to the future well being of the people of Jaffrey.

These actions include:

Establishment of a national program requiring reductions of U.S. greenhouse gas emissions while protecting the U.S. economy.

Creation of a major national research initiative to foster rapid development of sustainable energy technologies thereby stimulating new jobs and investment.

In addition, the Town of Jaffrey encourages New Hampshire Citizens to work for emission reductions within their communities, and we ask our

Selectmen to consider the appointment of a voluntary energy committee to recommend local steps to save energy and reduce emissions.

The record of the vote on this article shall be transmitted to the New Hampshire Congressional Delegation, to the President of the United States, and to declared candidates for those offices.
Submitted by Petition.

Owen Houghton moved and addressed the article.
After quite a few lively comments the article was moved to a vote.

The article passed by voice vote.

Art. 33. To see if the Town will vote to adopt the following:

"Vacancies on Town of Jaffrey Boards and Committees shall be advertised in the local newspapers and on the Town's website at least four weeks prior to appointment by the Town Manager, Board of Selectmen, or Chair of said committee. The purpose for which is to solicit volunteers.".
Submitted by Petition.
Joanne Correia moved and Cliff Pelissier seconded.
With no discussion the article was moved to a vote.

The article failed by voice vote.

Art. 34. To see if the Town will vote to approve the formation of a five member Ethics Oversight Committee to be appointed by the Town Moderator and being diverse in political, gender, and vocation. Said committee shall be responsible for update of the Town's code of ethics guidelines, education of board and committee members, and act as a resource for addressing complaints or questions. Complaints addressed to the chair of the Oversight Committee for fact finding and reported to the Board of Selectmen. The scope of the committee shall include but not be limited to conflicts of interest, public disclosure or misuse of confidential nature, gifts, retaliatory actions, sexual or physical harassment, abuse of power, inappropriate behavior, fairness, or violations of town and state ordinances and statutes. Submitted by Petition.

No motion was made; no action was taken on this article.

Art. 35. To see if the Town will vote to separate the Town Manager's Position from the Town Counsel's Position so as to eliminate any possibility of conflicts of interest. The position of Town Counsel shall be a "non employee" of the town of Jaffrey, NH. Submitted by Petition.

Nancy Lloyd moved and Katy Forry seconded. Nancy Lloyd addressed the article.
After quite a few interesting questions and comments the article was moved to a vote.
Because a voice vote was not definitive a standing vote was taken.

Yes – 86 No – 45
The article passed by standing vote.

Chairman of the Board of Selectmen Frank Sterling thanked everyone for their advice, that they will consider the situation and see what they can do to satisfy this request.

Mr. Tieger asked all those elected on Tuesday to come forward after the meeting adjourns to be sworn in.

Art. 36. To take up any other business, which may come legally before this meeting.

With no further business the meeting was adjourned at 2:50 p.m.

Respectfully submitted by,

Maria Chamberlain
Jaffrey Town Clerk

2008
WARRANT

STATE OF NEW HAMPSHIRE
TOWN OF JAFFREY
ANNUAL TOWN MEETING WARRANT
2008

Elections – March 11, 2008 (8:00 a.m. to 7:00 p.m.)
Business Meeting – March 15, 2008 (9:00 a.m.)

TO: The inhabitants of the Town of Jaffrey, in the County of Cheshire, in the State of New Hampshire, qualified to vote in Town affairs:

You are hereby notified to meet at the Veterans of Foreign War, Post 5613 in said Jaffrey on Tuesday, the 11th of March, 2008 at eight o'clock in the forenoon (polls close at 7:00 p.m.) to vote for the town officers and to act on other questions as required by law to be decided by official ballot. Pursuant to RSA 39:2a and the vote of the Town at the adjourned session of Town Meeting on March 13, 1979 and the Town Meeting on March 13, 1993, the business portion of the meeting will be recessed until nine o'clock in the forenoon, Saturday, March 15th, 2008, at the Ernest J. Pratt Auditorium in Jaffrey, at which time the Town will act on all subjects described in the following Warrant Articles except those requiring action by official ballot:

Art. 1. To choose the following Town Officers: (by Official Ballot)

Selectman - one person for three-year term
Trustee of Trust Funds - one person for three-year term
Library Trustee - one person for three-year term
Supervisor of the Checklist – one person for six-year term
Moderator – one person for two-year term
Town Clerk – one person for three-year term
Treasurer – one person for three-year term

Art. 2. To see if the Town will vote to adopt the following amendments to the Jaffrey Zoning Ordinances, as proposed by the Jaffrey Planning Board, to be voted on by Official Ballot: (The exact text, and related material, of each of these proposed changes is available at the Town Clerk's office and at the polling place.)

1. Are you in favor of Amendment #1 to the Jaffrey Land Use Plan as proposed by the Planning Board? This amendment proposes to change the title of the "Jaffrey Land Use Plan" to the "Jaffrey Zoning Ordinances".
2. Are you in favor of Amendment #2 to the Jaffrey Land Use Plan as proposed by the Planning Board? This Amendment deletes Para 4.26C of the Land Use Plan, which states that undevelopable land will not be considered in calculating density requirements.
3. Are you in favor of Amendment #3 to the Land Use Plan as proposed by the Planning Board? This amendment establishes the Mountain Zone as its own district (vs. the current overlay to the Rural Zone) and simplifies/clarifies the requirements to provide differentiation with the existing Rural Zone.
4. Are you in favor of Amendment #4 to the Land Use Plan as proposed by the Planning Board? This amendment revises the Open Space Development Plan (OSDP) ordinance to encourage its use and better define its requirements.
5. Are you in favor of updating the Floodplain Ordinance with revisions as proposed by the National Flood Insurance Program (OEP)?

Art. 3. That all reports submitted by Town Officers be accepted as read and as printed in the Town Report.

Art. 4. To see if the Town will vote to approve the cost items included in the collective bargaining agreement reached between the Town and the Public Works Union, AFSCME Local 2973 that calls for the following increase in salaries and benefits, this amount is included in Article 8. Recommended by the Selectmen and the Budget Committee.

Year	Estimated Increase in Cost Items
2008	$61,529

Art. 5. Shall the Town, if Article 4 is defeated, authorize the governing body to call one special meeting, at its option, to address Article 4 cost items only?

Art. 6. To see if the Town will vote to approve the cost items included in the collective bargaining agreement reached between the Town and the

Police Union, AFSCME Local 3657, that calls for the following increase in salaries and benefits, this amount is included in Article 8. Recommended by the Selectmen and the Budget Committee.

Year	Estimated Increase in Cost Items
2008	$65,223

Art. 7. Shall the Town, if Article 6 is defeated, authorize the governing body to call one special meeting, at its option, to address Article 6 cost items only?

Art. 8. To see if the Town will vote to raise and appropriate the sum of $6,975,714 for general municipal operations. Recommended by the Selectmen and Budget Committee.

Art. 9. To see if the Town will vote to raise and appropriate the sum of $45,000, and to deposit said sum into the capital reserve fund established in 2002 under RSA 35:1, for the purpose of conducting a Town wide property revaluation. Recommended by the Selectmen and the Budget Committee.

Art. 10. To see if the Town will vote to raise and appropriate the sum of $125,000 for the purpose of purchasing new sidewalk plow. The purchase will be funded by 45,000 from Capital Reserve, $40,000 from the Downtown TIFD and $40,000 from the General Fund. Recommended by the Selectmen and the Budget Committee.

Art. 11. To see if the Town will vote to raise and appropriate the sum of $25,000 for the purpose of purchasing and installing a new electrical back up generator for the Fire Department. Recommended by the Selectmen and the Budget Committee.

Art. 12. To see if the Town will vote to raise and appropriate the sum of no more than $70,000 for the purpose of acquiring a parcel of land (Map 239, Lot 213), consisting of approximately 1 acre, to complete the ball-field complex and as the site for a possible community center location in the future, and for costs associated with the purchase including surveys, closing costs and legal costs and other such costs necessary to complete the purchase. Funded $35,000 from the Downtown TIFD and $35,000 from the General Fund. Recommended by the Selectmen and the Budget

Committee.

Art.13. To see if the Town will vote to ratify the expenditure of up to $160,000 for the acquisition of a conservation/water quality easement and for associated costs with the purchase. Said costs to include due diligence studies, surveys, appraisal, closing costs, legal fees and other such costs necessary to complete the purchase, by negotiated purchase, gift or otherwise, as substantiated by an independent third party appraisal using funds from the existing Conservation Fund and/or grants and/or private contributions, upon certain property referred to as "Grey Goose Farmland" with two accesses both off Squantum Road, consisting of 56 acres more or less, and being shown on Assessor's Map 242 as Lots 57.3 (31+/- acres) and 57.4 (25+/- acres), to be conveyed to the Town of Jaffrey in accordance with New Hampshire Chapter 36-A and other relevant New Hampshire statutes relating to Conservation, to be under the care, custody, management and control of the Jaffrey Conservation Commission for the purpose of protecting down gradient and subsurface water supplies, protection of agricultural soils, conservation of other natural resources including wildlife habitat and potential public access for passive recreation, and other uses consistent with the conservation, Submitted by the Conservation Commission. Recommended by the Selectmen and Budget Committee.

Art.14. To see if the Town will vote to raise and appropriate the sum of $3,000 and to be deposited into the Cemetery Trees Trust Fund created in 2007. Recommended by the Selectmen and Budget Committee.

Art.15. To see if the Town will vote to raise and appropriate the sum of $2,500 to be deposited into the Gravestone Restoration Trust Fund established in 2000. Recommended by the Selectmen and the Budget Committee.

Art.16. To see if the Town will vote to raise and appropriate the sum of $3,000 to be deposited into the Meeting House Trust Fund established in 1991. Recommended by the Selectmen and Budget Committee.

Art. 17. To see if the Town will vote to amend Article 12 of the 1998 Town Meeting to provide that the Town Clock fund is to be utilized for the

maintenance and repair of both Town Clocks.
(2/3 vote required) Recommended by Selectmen.

Art. 18. To see if the Town will vote to accept the Stone Arch Bridge Tax Increment Finance District Financing Plan.

Art. 19. To see if the Town will vote to accept the Downtown Tax Increment Finance District Financing Plan.

Art. 20. To see if the Town will vote to authorize the Board of Selectmen to accept as a town roadway (Class V) the construction and completion of approximately 1300 feet of Perry Road (Clover Farms Subdivision) once all conditions of the Town, its Boards and Departments have been satisfied. Approved by the Planning Board on January 10, 2006, and as built to Town specifications at no cost to the Town of Jaffrey. Submitted by Board of Selectmen.

Art. 21. To see if the Town will vote to rescind Article 21 of the 1987 Annual Town Meeting regarding the discharge of firearms in the vicinity of Cheshire Pond. Recommended by the Selectmen.

Art. 22. To see if the Town will vote to amend Article 23 of the 1993 Annual Town Meeting to authorize that any proceeds which accrue from forest management on town-owned property shall be apportioned 50% to the Conservation Fund and 50% to the Town's General Fund, Enterprise Fund or Special Revenue Fund. This amendment shall expire on December 31, 2018, at which time, going forward, in accordance with Article 23 of the 1993 Annual Town Meeting, all revenues from forest management on Town property shall be placed in the Conservation Fund. Recommended by the Selectmen. Accepted by the Conservation Commission.

Art. 23. To see if the Town will vote to raise and appropriate the sum of $18,000 to support the Jaffrey-Rindge Memorial Ambulance for the ensuing year. Submitted by Petition. Recommended by the Selectmen and the Budget Committee.

STATE OF NEW HAMPSHIRE
TOWN OF JAFFREY

2008 Layman's Warrant

STATE OF NEW HAMPSHIRE
TOWN OF JAFFREY
ANNUAL TOWN MEETING WARRANT
2008

Elections – March 11, 2008 (8:00 a.m. to 7:00 p.m.)
Business Meeting – March 15, 2008 (9:00 a.m.)

TO: The inhabitants of the Town of Jaffrey, in the County of Cheshire, in the State of New Hampshire, qualified to vote in Town affairs:

You are hereby notified to meet at the Veterans of Foreign War, Post 5613 in said Jaffrey on Tuesday, the 11th of March, 2008 at eight o'clock in the forenoon (polls close at 7:00 p.m.) to vote for the town officers and to act on other questions as required by law to be decided by official ballot. Pursuant to RSA 39:2a and the vote of the Town at the adjourned session of Town Meeting on March 13, 1979 and the Town Meeting on March 13, 1993, the business portion of the meeting will be recessed until nine o'clock in the forenoon, Saturday, March 15th, 2008, at the Ernest J. Pratt Auditorium in Jaffrey, at which time the Town will act on all subjects described in the following Warrant Articles except those requiring action by official ballot:

Art. 1. To choose the following Town Officers: (by Official Ballot)

Selectman - one person for three-year term
Trustee of Trust Funds - one person for three-year term
Library Trustee - one person for three-year term
Supervisor of the Checklist – one person for six-year term
Moderator – one person for two-year term
Town Clerk – one person for three-year term
Treasurer – one person for three-year term

Art. 2. To see if the Town will vote to adopt the following amendments to the Jaffrey Zoning Ordinances, as proposed by the Jaffrey Planning Board, to be voted on by Official Ballot: (The exact text, and related material, of each of these proposed changes is available at the Town Clerk's office and at the polling place.)

1. Are you in favor of Amendment #1 to the Jaffrey Land Use Plan as proposed by the Planning Board? This amendment proposes to change the title of the "Jaffrey Land Use Plan" to the "Jaffrey Zoning Ordinances".

   LAYMAN'S LANGUAGE: The Jaffrey Land Use Plan is in fact the compilation of the Town's zoning ordinances. This change in title is more descriptive of the document and helps to eliminate potential confusion.

2. Are you in favor of Amendment #2 to the Jaffrey Land Use Plan as proposed by the Planning Board? This Amendment deletes Para 4.26C of the Land Use Plan, which states that undevelopable land will not be considered in calculating density requirements.

   LAYMAN'S LANGUAGE: Town Counsel has recommended that this paragraph be deleted. Deleting the paragraph more accurately describes the current ordinance guidelines as enforced.

3. Are you in favor of Amendment #3 to the Land Use Plan as proposed by the Planning Board? This amendment establishes the Mountain Zone as its own district (vs. the current overlay to the Rural Zone) and simplifies/clarifies the requirements to provide differentiation with the existing Rural Zone.

   LAYMAN'S LANGUAGE: This proposal maintains the current geographic boundaries, but establishes the Mountain Zone as its own zoning district. It establishes a 3 acre minimum lot size, restricts dwellings to detached single-family with 60' minimum separation, minimizes Special Exceptions and modifies OSDP density bonuses to those applicable for contiguous open space and for open space which exceeds the minimum.

4. Are you in favor of Amendment #4 to the Land Use Plan as proposed by the Planning Board? This amendment revises the Open Space Development Plan (OSDP) ordinance to encourage its use and better define its requirements.

LAYMAN'S LANGUAGE: This proposal is intended to simplify the current ordinance by making the Planning Board the administrator of this and other Innovative Land Use Plans. Further, this amendment establishes a formula-based density calculation, better defines open space requirements, adopts a sliding scale bonus system, requires OSDP for all subdivisions on parcels over 20 acres and adopts a minimum 10 acre lot size for an OSDP. Also included is a Conditional Use Permit which provides for instances where the provisions may not apply.

5. Are you in favor of updating the Floodplain Ordinance with revisions as proposed by the National Flood Insurance Program (OEP)?

   LAYMAN'S LANGUAGE: The National Flood Insurance Program audited the Town of Jaffrey's Floodplain Ordinance and identified changes requiring any development in the flood hazard area to obtain an appropriate permit and to further require that all available data be used in identifying a potential encroachment in the hazard area.

Art. 3. That all reports submitted by Town Officers be accepted as read and as printed in the Town Report.

LAYMAN'S LANGUAGE: The purpose of this article to accept all reports as printed in the Town Report, and to take the opportunity to discuss them if anyone has a question.

Art. 4. To see if the Town will vote to approve the cost items included in the collective bargaining agreement reached between the Town and the Public Works Union, AFSCME Local 2973 that calls for the following increase in salaries and benefits, this amount is included in Article 8. Recommended by the Selectmen and the Budget Committee.

Year	Estimated Increase in Cost Items
2008	$61,529

LAYMAN'S LANGUAGE: This article allows for the continuation of the contract as agreed to by the Town and the Public Works Union and as approved at 2007 Town Meeting (Article 7) and the payment of the cost items included therein. At the vote in 2007, the actual cost if the increase in cost items was not known. This affirms 2007 vote.

Art. 5. Shall the Town, if Article 4 is defeated, authorize the governing body to call one special meeting, at its option, to address Article 4 cost items only?

LAYMAN'S LANGUAGE: This article is a requirement to allow the Town to delegate authority to the Selectmen to call one special town meeting to reconsider Article 4, should it fail. If Article 4 passes then this article is passed over.

Art. 6. To see if the Town will vote to approve the cost items included in the collective bargaining agreement reached between the Town and the Police Union, AFSCME Local 3657, that calls for the following increase in salaries and benefits, this amount is included in Article 8. Recommended by the Selectmen and the Budget Committee.

Year	Estimated Increase in Cost Items
2008	$65,223

LAYMAN'S LANGUAGE: This article allows for the continuation of the contract as agreed to by the Town and the Police Union and they payment of cost items included therein.

Art. 7. Shall the Town, if Article 6 is defeated, authorize the governing body to call one special meeting, at its option, to address Article 6 cost items only?

LAYMAN'S LANGUAGE: This article is a requirement to allow the Town to delegate authority to the Selectmen to call one special town meeting to reconsider Article 6, should it fail. If Article 6 passes then this article is passed over.

Art. 8. To see if the Town will vote to raise and appropriate the sum of $6,975,714 for general municipal operations. Recommended by the Selectmen and Budget Committee.

> LAYMAN'S LANGUAGE: This is the article that provides the funds necessary to operate the Town on an annual basis. This article includes all salaries, maintenance, supplies and programs which are funded and operated by the Town.

Art. 9. To see if the Town will vote to raise and appropriate the sum of $45,000, and to deposit said sum into the capital reserve fund established in 2002 under RSA 35:1, for the purpose of conducting a Town wide property revaluation. Recommended by the Selectmen and the Budget Committee.

> LAYMAN'S LANGUAGE: A Capital Reserve Fund is like a savings account for future expenditures. By putting a portion of the anticipated cost aside on a regular basis, a big jump in the tax rate or the need to borrow can be avoided. State Law requires that a revaluation be completed every 5 years and the Town's last revaluation was completed in 2005. The current balance of this reserve fund as of December 31, 2007 is $47,132.39.

Art. 10. To see if the Town will vote to raise and appropriate the sum of $125,000 for the purpose of purchasing a new sidewalk plow. The purchase will be funded $45,000 from the Highway Capital Reserve, $40,000 from the Downtown TIDF and $40,000 from the General Fund. Recommended by the Selectmen and the Budget Committee.

> LAYMAN'S LANGUAGE: This will replace the town's ten year old sidewalk plow which is experiencing frequent breakdowns due to its advanced age. The purchase will be funded with $40,000 from the Downtown TIFD, $45,000 from the Highway Capital Reserve Fund and $40,000 from the General Fund.

Art. 11. To see if the Town will vote to raise and appropriate the sum of $25,000 for the purpose of purchasing and installing a new electrical back up generator for the Fire Department. Recommended by the Selectmen and the Budget Committee.

LAYMAN'S LANGUAGE: This will replace the emergency generator at the fire station. The existing generator is more than 40 years old and is no longer reliable. The fire station is the Town's emergency operations center and maintenance of power at this facility is a priority.

Art. 12. To see if the Town will vote to raise and appropriate the sum of no more than $70,000 for the purpose of acquiring a parcel of land (Map 239, Lot 213), consisting of approximately 1 acre, to complete the ball field complex and as the site for a possible community center location in the future, and for costs associated with the purchase including surveys, closing costs and legal costs and other such costs necessary to complete the purchase. Recommended by the Selectmen and the Budget Committee.

LAYMAN'S LANGUAGE: This will allow the Town to purchase state-owned property adjacent to the new community ball field. The purchase and associated costs will be funded with $35,000 from the Downtown TIFD and $35,000 from the General Fund.

Art.13. To see if the Town will vote to ratify the expenditure of up to $160,000 for the acquisition of a conservation/water quality easement and for associated costs with the purchase. Said costs to include due diligence studies, surveys, appraisal, closing costs, legal fees and other such costs necessary to complete the purchase, by negotiated purchase, gift or otherwise, as substantiated by an independent third party appraisal using funds from the existing Conservation Fund and/or grants and/or private contributions, upon certain property referred to as "Grey Goose Farmland" with two accesses both off Squantum Road, consisting of 56 acres more or less, and being shown on Assessor's Map 242 as Lots 57.3 (31+/- acres) and 57.4 (25+/- acres), to be conveyed to the Town of Jaffrey in accordance with New Hampshire Chapter 36-A and other relevant New Hampshire statutes relating to Conservation, to be under the care, custody, management and control of the Jaffrey Conservation Commission for the purpose of protecting down gradient and subsurface water supplies, protection of agricultural soils, conservation of other natural resources including wildlife habitat and potential public access for passive recreation, and other uses consistent with the conservation, Submitted by the Conservation Commission. Recommended by the Selectmen and Budget Committee.

LAYMAN'S LANGUAGE: The purchase of this easement is to protect the water quality of the subsurface aquifer and down gradient public wells. This is an advisory vote as the Conservation Commission has the legal authority to purchase easements, with the approval of the Board of Selectmen (RSA 36-A:4), for conservation purposes without approval from the Town Meeting. The funds for the purchase of the Conservation / Water Quality easement shall come from the existing Conservation Fund and will have no additional impact on the tax rate.

Art.14. To see if the Town will vote to raise and appropriate the sum of $3,000 and to be deposited into the Cemetery Trees Trust Fund created in 2007. Recommended by the Selectmen and Budget Committee.

LAYMAN'S LANGUAGE: The Cemetery Trust Fund was created in 2007 and its purpose is to set aside funds for the removal of trees in the Town's cemeteries. The Cemetery Committee has identified several large trees which need to be removed as they pose a threat to historic gravestones. The cost for removal will be very expensive and the fund has been established for these expenditures. A separate Fund has also set up to accept private donations, which so far have totaled $500. The current balance in the public Trust Fund as of December 31, 2007 is $5,016.42. The private and public funds are accounted for separately by the Trustees.

Art.15. To see if the Town will vote to raise and appropriate the sum of $2,500 to be deposited into the Gravestone Restoration Trust Fund established in 2000. Recommended by the Selectmen and the Budget Committee.

LAYMAN'S LANGUAGE: The Gravestone Restoration fund, created in 2000, is used to repair and maintain gravestones in Jaffrey's cemeteries that have been damaged or vandalized, specifically in those instances where no family member can be found to assume responsibility. Work is generally done in the fall by a professional monument company. Volunteers do some stone straightening as required. Money was last added to the fund in

2005 ($500). The current balance in the Trust Fund as of December 31, 2007 is $86.19.

Art.16. To see if the Town will vote to raise and appropriate the sum of $3,000 to be deposited into the Meeting House Trust Fund established in 1991. Recommended by the Selectmen and Budget Committee.

LAYMAN'S LANGUAGE: The cost of major repairs and maintenance of the historic Meeting House (painting, roofing, etc.) are financed by income from rentals and occasional donations. The Meeting House Trust Fund was created in 1999 and is overseen by the Trustees of Trust Funds. Various amounts have been placed in the fund over the years but none since 1999. It seems prudent to add a modest amount in preparation for future expenses. The current balance in the Trust Fund as of December 31, 2007 is $22,643.31.

Art. 17. To see if the Town will vote to amend Article 12 of the 1998 Town Meeting to provide that the Town Clock fund is to be utilized for the maintenance and repair of both Town Clocks. (2/3 vote is required). Recommended by Selectmen.

LAYMAN'S LANGUAGE: This fund was created in 1998 specifically to support the Town Clock in the tower of the Cutler Memorial Building in downtown. The second Town Clock is in the Meeting House tower. Both clocks are inspected and serviced twice a year. The fees for inspection and service have been paid out of two funds, this one and the Meeting House Fund. Because of the sizable balance in this fund (nearly $20,000) it is recommended to amend the language to allow expenses for both clocks to be covered from this fund. A 2/3 vote is required.

Art. 18. To see if the Town will vote to accept the Stone Arch Bridge Tax Increment Finance District Financing Plan.

LAYMAN'S LANGUAGE: The Stone Arch Bridge TIFD is located mostly along Route 202 from D.D. Bean's and along Old Sharon Road. The TIFD funds the debt on the Old Sharon Road

bridge construction in 2002 and will be funding design work for extension of the water main. It has been long recognized that water service for both domestic use and fire protection is desired and necessary. The proposed funding is to pay for the necessary survey and design of the water extension which is required by the NHDES and development of specifications suitable for bid. The cost for this work is $60,000.

Art. 19. To see if the Town will vote to accept the Downtown Tax Increment Finance District Financing Plan.

LAYMAN'S LANGUAGE: The Downtown TIFD covers all of the downtown area. It funds a contribution to TEAM Jaffrey to support their efforts, the bond for purchase of the site of the new community ball field and completion of the Downtown traffic mitigation study. It is proposed to fund a portion of the new sidewalk plow, partial funding of the purchase of the state property adjacent to the new ball field and design work on the Main Street dam. On October 3, 2007 the Town received a "Letter of Deficiency from the NHDES which identified 18 deficiencies with the dam. The work proposed this year are developing plans and specifications to remedy physical deficiencies in addition to development and updating an emergency action plan and operations and maintenance plan along with confirmation of the dam hazard classification in light of the recent conversion of the mill into residential apartments and condominiums.

Art. 20. To see if the Town will vote to authorize the Board of Selectmen to accept as a town roadway (Class V) the construction and completion of approximately 1300 feet of Perry Road (Clover Farms Subdivision) once all conditions of the Town, its Boards and Departments have been satisfied. Approved by the Planning Board on January 10, 2006, and as built to Town specifications at no cost to the Town of Jaffrey. Submitted by Board of Selectmen.

LAYMAN'S LANGUAGE: One of the ways for a new road to become a public road is that the Town Meeting must decide to "accept" the road after it has been "dedicated" to the Town. It must

meet all Town road construction specifications as determined by the Planning Board and Public Works Department. The developer of the subdivision has submitted as-built plans of the work which are currently being reviewed and verified by the Department of Public Works.

Art. 21. To see if the Town will vote to rescind Article 21 of the 1987 Annual Town Meeting regarding the discharge of firearms in the vicinity of Cheshire Pond. Recommended by the Selectmen.

LAYMAN'S LANGUAGE: Article 21 of 1987 Annual Town Meeting prohibited the discharge of firearms within 1500 feet of an occupied dwelling surrounding the area known as "Cheshire Pond". Town Counsel has informed us that this ordinance is contrary to RSA 159.26 which prohibits municipalities from regulating the "sale, purchase, ownership, use, possession, transportation, or other matters pertaining to fire arms", and consequently cannot be enforced.

Art. 22. To see if the Town will vote to amend Article 23 of the 1993 Annual Town Meeting to authorize that any proceeds which accrue from forest management on town-owned property shall be apportioned 50% to the Conservation Fund and 50% to the Town's General Fund, Enterprise Fund or Special Revenue Fund. This amendment shall expire on December 31, 2018, at which time, going forward, in accordance with Article 23 of the 1993 Annual Town Meeting, all revenues from forest management on Town property shall be placed in the Conservation Fund. Recommended by the Selectmen. Accepted by the Conservation Commission.

LAYMAN'S LANGUAGE: This article suspends, for a period of ten years; the provisions of Article 23 of the 1993 Annual Town Meeting, which provides that all revenues from forest management activities on Town property are placed in the Conservation Fund. With this article revenues from forest management activities will be apportioned 50% to the Conservation Fund and 50% to the General Fund through December 31, 2018.

Art. 23. To see if the Town will vote to raise and appropriate the sum of $18,000 to support the Jaffrey-Rindge Memorial Ambulance for the ensuing year. Submitted by petition. Recommended by the Selectmen and the Budget Committee.

> LAYMAN'S LANGUAGE: The Jaffrey – Rindge Memorial Ambulance has submitted this request which is the same as last year's request.

Art. 24. To see if the Town will vote to raise and appropriate the sum of $7,000 for the support of the Monadnock Community Early Learning Center, a non-profit agency, or take any other action relating thereto. Submitted by petition. Recommended by the Selectmen and the Budget Committee.

> LAYMAN'S LANGUAGE: This is an article that appears annually and provides a community benefit to the residents of Jaffrey and the region.

Art. 25. To see if the Town will vote to raise and appropriate the sum of $7,163 for Monadnock Family Services, or take any other action relating thereto. Submitted by Petition. Recommended by the Selectmen and the Budget Committee.

> LAYMAN'S LANGUAGE: This is a petition article which we receive annually and which provides a community benefit to the residents of Jaffrey and the region.

Art. 26. To see if the Town will vote to raise and appropriate the sum of $17,000 to support HCS – Home Healthcare, Hospice and Community Services to support the continuance of visiting nursing services being provided to the residents of Jaffrey. Submitted by Petition. Recommended by the Selectmen and the Budget Committee.

> LAYMAN'S LANGUAGE: This is a petition article that we receive annually and which provides a community benefit to the residents of Jaffrey and the region.

Art. 27. To see if the Town will vote to raise and appropriate the sum of $5,000 to help support the work of The Community Kitchen, Inc. in Keene, NH. Submitted by Petition. Recommended by the Selectmen and the Budget Committee

> LAYMAN'S LANGUAGE: This a petition article that we receive annually and which provides a community benefit to residents of Jaffrey and the region.

Art. 28. To see if the Town will vote to raise and appropriate the sum of $3,800 (three thousand eight hundred dollars) to Southwestern Community Services, Inc., a private non-profit, multi-service, anti-poverty agency. Submitted by Petition. Recommended by the Selectmen. Not recommended by the Budget Committee.

> LAYMAN'S LANGUAGE: This is a petition article that we receive annually which provides a community service to residents of Jaffrey and the region.

Art. 29. To See if the Town will vote to approve the following resolution to be forwarded to our elected officials at the local and state levels: Resolved: We the citizens of Jaffrey, NH believe in a New Hampshire that is just and fair. State leaders who take a pledge for no new taxes perpetuate higher and higher property taxes. We call on our State Representatives, our State Senator and our Governor to reject the "Pledge", have an open discussion covering all options, and adopt a revenue system that lowers property taxes. Submitted by petition.

> LAYMAN'S LANGUAGE: This is an advisory article and holds no force under the law.

Art. 30. To take up any other business which may come legally before this meeting.

2008
BUDGET

MS-7

BUDGET OF THE TOWN
WITH A MUNICIPAL BUDGET COMMITTEE

OF: Jaffrey, New Hampshire

BUDGET FORM FOR TOWNS WHICH HAVE ADOPTED
THE PROVISIONS OF RSA 32:14 THROUGH 32:24

Appropriations and Estimates of Revenue for the Ensuing Year January 1, 2008 to December 31, 2008

or Fiscal Year From _____ to _____

IMPORTANT:

Please read RSA 32:5 applicable to all municipalities.

1. Use this form to list the operating budget and all special and individual warrant articles in the appropriate recommended and not recommended area. All proposed appropriations must be on this form.
2. Hold at least one public hearing on this budget.
3. When completed, a copy of the budget must be posted with the warrant. Another copy must be placed on file with the town clerk, and a copy sent to the Department of Revenue Administration at the address below within 20 days after the meeting.

This form was posted with the warrant on (Date): _____

BUDGET COMMITTEE

Please sign in ink.

THIS BUDGET SHALL BE POSTED WITH THE TOWN WARRANT

FOR DRA USE ONLY

NH DEPARTMENT OF REVENUE ADMINISTRATION
MUNICIPAL SERVICES DIVISION
P.O. BOX 487, CONCORD, NH 03302-0487
(603)271-3397

MS-7
Rev. 07/07

BUDGET COMMITTEE SUPPLEMENTAL SCHEDULE

(For Calculation 10% Maximum Increase)
(RSA 32:18, 19, 32:21)

VERSION #3: Use if you have Collective Bargaining Cost Items & RSA 32:31 Water Costs

LOCAL GOVERNMENT UNIT: **JAFFREY** FISCAL YEAR END **FY 2008**

	Col. A RECOMMENDED AMOUNT		
1. Total **RECOMMENDED** by Budget Comm. (See Posted Budget MS7, 27, or 37)	7,463,377		
LESS EXCLUSION:			
2. Principal: Long-Term Bonds & Notes	513,710		
3. Interest : Long-Term Bonds & Notes	231,846		
4. Capital Outlays Funded from Long-Term Bonds & Notes per RSA 33:8 & 33:7-b	- -		
5. Mandatory Assessment	-		
6. Total exclusions (sum of row 2 - 5)	(745,556)		
7. Amount recommended less recommended exclusion amounts (line 1 less line 6)	6,717,821		
8. Line 7 times 10%	671,782		
9. Maximum allowable appropriations prior to vote (line 1+8)	8,135,159	Col. B	Col. C (Col. B - A)
10. Collective Bargaining Cost Items, RSA 32:19 & 273-A:1, IV (Complete Col. A prior to meeting & Col. B and Col. C at meeting)	Cost items recommended 126,752	Cost items voted	Amt. Voted above recommended -
11. Mandatory Water & Waste Treatment Facilities (RSA 32:21). (Complete Col. A prior to meeting & Col. B and Col. C at meeting)	Amount recommended -	Amount voted	Amt. Voted above -

MAXIMUM ALLOWABLE APPRORIATIONS VOTED
At meeting, add Line 9 + Column C. $ 8,135,159

Line 8 plus any not recommended RSA 32:21 appropriations or collective bargaining cost items or increases to cost items voted is the maximum allowable increase to budget committee's recommended budget. Please enter this amount on the bottom of the posted budget form, MS7, 27, or 37.

Please attach a copy of this completed supplmental schedule to the back of the budget form.

MS-7 Budget-Town/City of Town of JAFFREY FY 2008

1	2	3	4	5	6	7	8	9
			Appropriations	Actual	SELECTMEN'S APPRORIATIONS		BUD COMM'S APPROPRATIONS	
	PURPOSE OF APPROPRIATIONS	Warr.	Prior Year As	Expenditures	ENSUING FISCAL YEAR		ENSUING FISCAL YEAR	
ACCT#	(RSA 32:3, v)	Art. #	Approved by DRA	Prior Year	Recommended	Not Recommended	Recommended	Not Recommended
	GENERAL GOVERNMENT		XXXXXXXXX	XXXXXXXXX	XXXXXXXXX	XXXXXXXXX	XXXXXXXXX	XXXXXXXXX
4130-4139	Executive	8	234,511	252,449	243,659	(10,700)	243,659	-
4140-4149	Election, Reg. & Vital Statistics	8	77,373	76,807	83,640	-	83,640	-
4150-4151	Financial Administration	8	164,473	151,293	156,522	(2,950)	156,522	-
4152	Revaluation of Property	8	32,872	27,558	29,509	(4,900)	29,509	-
4153	Legal Expense	8	89,000	117,185	89,000	-	89,000	-
4155-4159	Personnel Administration		-	-	-	-	-	-
4191-4193	Planning & Zoning	8	36,468	28,756	72,080	(300)	65,967	(6,113)
4194	General Government Buildings	8	42,494	23,641	42,776	-	42,776	-
4195	Cemeteries	8	29,317	24,980	26,025	-	26,025	-
4196	Insurance	8	-	-	43,972	-	43,972	-
4197	Advertising & Regional Assoc.		-	-	-	-	-	-
4199	Other:		-	-	-	-	-	-
	PUBLIC SAFETY		XXXXXXXXX	XXXXXXXXX	XXXXXXXXX	XXXXXXXXX	XXXXXXXXX	XXXXXXXXX
4210-4214	Police	8	1,155,969	1,042,212	1,173,701	(27,700)	1,168,701	(5,000)
4215-4219	Ambulance		-	-	-	-	-	-
4220-4229	Fire	8	265,590	264,091	267,467	(3,850)	266,467	(1,000)
4240-4249	Building Inspection	8	52,440	57,975	55,145	-	55,145	-
4290-4298	Emergency Management	8	1,501	359	951	(550)	951	-
4299	Other: **Prosecution**	8	144,888	138,754	154,531	(200)	154,531	-
	AIRPORT/AVIATION CENTER		XXXXXXXXX	XXXXXXXXX	XXXXXXXXX	XXXXXXXXX	XXXXXXXXX	XXXXXXXXX
4301-4309	Airport Operations		-	-	-	-	-	-
	HIGHWAYS & STREETS		XXXXXXXXX	XXXXXXXXX	XXXXXXXXX	XXXXXXXXX	XXXXXXXXX	XXXXXXXXX
4311	Administration	8	598,779	573,278	645,669	(1,475)	645,669	-
4312	Highways & Streets	8	241,039	249,368	251,402	(4,250)	251,402	-
4313	Bridges	8	1,201	1,900	6,501	-	6,501	-

MS-7 Budget-Town/City of Town of JAFFREY FY 2008

1	2	3	4	5	6	7	8	9
ACCT#	PURPOSE OF APPROPRIATIONS (RSA 32:3, v)	Warr. Art. #	Appropriations Prior Year As Approved by DRA	Actual Expenditures Prior Year	SELECTMEN'S APPRORIATIONS ENSUING FISCAL YEAR Recommended	Not Recommended	BUD COMM'S APPROPRATIONS ENSUING FISCAL YEAR Recommended	Not Recommended
	HIGHWAYS & STREETS cont.		XXXXXXXXX	XXXXXXXXX	XXXXXXXXX	XXXXXXXXX	XXXXXXXXX	XXXXXXXXX
4316	Street Lighting	8	44,000	44,693	45,000	-	45,000	-
4317-4319	Other: **Parks & Commons**	8	21,352	21,586	23,251	(4,000)	23,251	-
	SANITATION			-	-	-	-	
4321	Administration	8	157,059	149,360	168,159	(2,000)	168,159	-
4323	Solid Waste Collection		-	-	-	-	-	-
4324	Solid Waste Disposal	8	238,700	217,629	232,251	(7,500)	232,251	-
4325	Solid Waste Clean-up		-	-	-	-	-	-
4326-4329	Sewage Coll. & Disposal & Other	8	768,608	635,019	902,822	-	882,921	(19,901)
	WATER DISTRIBUTION & TREATMENT		XXXXXXXXX	XXXXXXXXX	XXXXXXXXX	XXXXXXXXX	XXXXXXXXX	XXXXXXXXX
4331	Administration	8	645,014	684,603	721,028	-	716,028	(5,000)
4332	Water Service	8	298,144	308,870	213,425	(200)	213,425	-
4335-4339	Water Treatment, Conserv., & Other		-	-	-	-	-	-
	ELECTRIC		XXXXXXXXX	XXXXXXXXX	XXXXXXXXX	XXXXXXXXX	XXXXXXXXX	XXXXXXXXX
4351-4352	Admin. & Generation		-	-	-	-	-	-
4353	Purchase Costs		-	-	-	-	-	-
4354	Electric Equipment Maintenance		-	-	-	-	-	-
4359	Other Electric Costs		-	-	-	-	-	-
	HEALTH & WELFARE		XXXXXXXXX	XXXXXXXXX	XXXXXXXXX	XXXXXXXXX	XXXXXXXXX	XXXXXXXXX
4411	Administration	8	6,639	1,754	6,650	-	6,650	-
4414	Pest Control	8	700	-	700	-	700	-
4415-4419	Health Agencies & Hosp. & Other		-	-	-	-	-	-
4441-4442	Administration & Direct Assistance	8	159,950	200,262	199,731	-	199,731	-
4444	Intergovernmental Welfare Payments		-	-	-	-	-	-
4445-4449	Vendor Payments & Other		-	-	-	-	-	-

MS-7 Budget-Town/City of Town of JAFFREY FY 2008

1	2	3	4	5	6	7	8	9
			Appropriations	Actual	SELECTMEN'S APPRORIATIONS		BUD COMM'S APPROPRATIONS	
	PURPOSE OF APPROPRIATIONS	Warr.	Prior Year As	Expenditures	ENSUING FISCAL YEAR		ENSUING FISCAL YEAR	
ACCT#	(RSA 32:3, v)	Art. #	Approved by DRA	Prior Year	Recommended	Not Recommended	Recommended	Not Recommended
	CULTURE & RECREATION		XXXXXXXXX	XXXXXXXXX	XXXXXXXXX	XXXXXXXXX	XXXXXXXXX	XXXXXXXXX
4520-4529	Parks & Recreation	8	258,326	265,513	272,872	(1,450)	272,222	(650)
4550-4559	Library	8	255,568	261,602	275,883	(179)	275,883	-
4583	Patriotic Purposes	8	1,000	992	1,000	-	1,000	-
4589	Other: **Recreation Fund**	8	71,242	76,254	74,626	-	74,626	-
	CONSERVATION		XXXXXXXXX	XXXXXXXXX	XXXXXXXXX	XXXXXXXXX	XXXXXXXXX	XXXXXXXXX
4611-4612	Admin. & Purchase of Nat. Resources		-	-	-	-	-	-
4619	Other Conservation	8	200	200	200	-	200	-
4631-4632	REDEVELOPMENT & HOUSING		-	-	-	-	-	-
4651-4659	ECONOMIC DEVELOPMENT	8	29,524	9,439	19,084	(250)	19,084	-
	DEBT SERVICE		XXXXXXXXX	XXXXXXXXX	XXXXXXXXX	XXXXXXXXX	XXXXXXXXX	XXXXXXXXX
4711	Principal - Long Term Bonds & Notes	8	181,992	181,992	183,588	-	183,588	-
4721	Interest - Long Term Bonds & Notes	8	87,221	87,221	78,558	-	78,558	-
4723	Interest on Tax Anticipation Notes	8	10,000	6,093	7,000	-	7,000	-
4790-4799	Other Debt Service		-	-	-	-	-	-
	CAPITAL OUTLAY		XXXXXXXXX	XXXXXXXXX	XXXXXXXXX	XXXXXXXXX	XXXXXXXXX	XXXXXXXXX
4901	Land & Improvements	8	2	-	-	-	-	-
4902	Machinery, Vehicles & Equipment	8	81,200	80,792	-	-	-	-
4903	Buildings & Improvements	8	25,000	-	45,000	-	45,000	-
4909	Improvements Other Than Buildings	8	200,001	212,049	200,000	(30,000)	200,000	-
	OPERATING TRANSFERS OUT							
4912	To Special Revenue Fund		-	-	-	-	-	-
4913	To Capital Projects Fund		-	-	-	-	-	-
4914	To Enterprise Fund		-	-	-	-	-	-
	Sewer -		-	-	-	-	-	-
	Water -		-	-	-	-	-	-

MS-7 Budget-Town/City of Town of JAFFREY FY 2008

1	2	3	4	5	6	7	8	9
ACC'T#	PURPOSE OF APPROPRIATIONS (RSA 32:3, v)	Warr. Art. #	Appropriations Prior Year As Approved by DRA	Actual Expenditures Prior Year	SELECTMEN'S APPRORIATIONS ENSUING FISCAL YEAR Recommended	Not Recommended	BUD COMM'S APPROPRATIONS ENSUING FISCAL YEAR Recommended	Not Recommended
	OPERATING TRANSFERS OUT cont.		XXXXXXXXX	XXXXXXXXX	XXXXXXXXX	XXXXXXXXX	XXXXXXXXX	XXXXXXXXX
	Electric -		-	-	-	-	-	-
	Airport -		-	-	-	-	-	-
4915	To Capital Reserve Fund		-	-	-	-	-	-
4916	To Exp. Trust Fund - except #4917		-	-	-	-	-	-
4917	To Health Maint. Trust Funds		-	-	-	-	-	-
4918	To Nonexpendable Trust Funds		-	-	-	-	-	-
4919	To Agency Funds		-	-	-	-	-	-
	SUBTOTAL 1		6,709,357	6,476,529	7,013,378	(102,454)	6,975,714	(37,664)

If you have a line item of appropriations from more than one warrant article, please use the space below to identify the make-up of the line total for the ensuing year.

Account #	Warr. Art. #	Amount
4215-4219	18	18,000
4415-4419	19,22,23,24,25	39,963
4901	12, 13	230,000
4902	10, 11	150,000
4909		-
4915	9	45,000
4916	14, 15, 16	8,500

Total Warrant Articles $ 491,463.00 *

Total WA + General Operating Budgets $ 7,467,177

* Includes $3,800 NOT recommended by Bud Comm

** SPECIAL WARRANT ARTICLES **

Special warrant articles are defined in RSA 32:3,VI, as appropriations 1) in petitioned warrant articles; 2) appropriations raised by bonds or notes; 3) appropriations to a separate fund created pursuant to law, such as capital reserve funds or trust funds; or 4) an appropriation designated on the warrant as a special warrant article or as a nonlapsing or nontransferable article.

1	2	3	4	5	6	7	8	9
ACCT.	PURPOSE OF APPROPRIATIONS (RSA 32:3,V)	WARR. ART.#	Appropriations Prior Year As Approved by DRA	Actual Expenditures Prior Year	SELECTMEN'S APPRORIATIONS ENSUING FISCAL YEAR Recommended	Not Recommended	BUD COMM'S APPROPRATIONS ENSUING FISCAL YEAR Recommended	Not Recommeoded
4215	Ambulance	18	18,000	18,000	18,000	-	18,000	-
4415	Monadnock Early Learning Center	19	7,000	7,000	7,000	-	7,000	-
4415	Monadnock Family Services	22	6,966	6,966	7,163	-	7,163	-
4415	Home Health Care & Community Svcs	23	17,000	17,000	17,000	-	17,000	-
4415	The Community Kitchen	24	5,000	5,000	5,000	-	5,000	-
4415	Southwest Community Services	25	3,800	3,800	3,800	-	-	(3,800)
4901	Land Purchase (Community Center)	12	200,000	200,000	70,000	-	70,000	-
4901	Land Easement - Conservation Comm.	13	-		160,000	-	160,000	-
4902	DPW Equipment: Sidewalk Plow	10	90,000	90,000	125,000	-	125,000	-
4902	FIRE Equipment: Generator	11	-		25,000	-	25,000	-
4902	FIRE: Refurbish 1993 Fire Engine I6-M1		26,000	24,740	-	-	-	-
4909	Wastewater Facility Final Design		530,160	530,160	-	-	-	-
4909	Wastewater Plant & Sewer System	ongoing	12,840,840	552,571	-	-	-	-
4915	Cap. Res.- Highway Heavy Equipment		25,000	25,000	-	-	-	-
4915	Cap. Res.- Fire & Rescue Equipment		25,000	25,000	-	-	-	-
4915	Cap. Res.- Property Revaluation	9	45,000	45,000	45,000	-	45,000	-
4916	T.F. - Cemetery Trees Fund	14	5,000	5,000	3,000	-	3,000	-
4916	T.F. - Gravestone Restoration	15	-		2,500	-	2,500	-
4916	T.F. - Meeting House L/T Maint.	16	-		3,000	-	3,000	-
			-				-	-
	SUBTOTAL 2 RECOMMENDED		13,844,766	1,555,237	491,463	-	487,663	(3,800)

** INDIVIDUAL WARRANT ARTICLES **

"Individual" warrant articles are not necessarily the same as "special warrant articles". An example of an individual warrant article might be negotiated cost items for labor agreements or items of a one time nature you wish to address individually.

1	2	3	4	5	6	7	8	9
ACCT.	PURPOSE OF APPROPRIATIONS (RSA 32:3,V)	WARR. ART.#	Appropriations Prior Year As Approved by DRA	Actual Expenditures Prior Year	SELECTMEN'S APPRORIATIONS ENSUING FISCAL YEAR Recommended	Not Recommended	BUD COMM'S APPROPRATIONS ENSUING FISCAL YEAR Recommended	Not Recommended
4210	Union Labor Costs - Police	6	Included in W. A. #8		65,223		65,223	
4311	Union Labor Costs - Dept Public Works	4	Included in W. A. #8		61,529		61,529	
	SUBTOTAL 3 RECOMMENDED		-	-	$ 126,752	$ -	$ 126,752	$ -

MS-7 Budget - Town of JAFFREY FY 2008 REVENUES

1	2	3	4	5	6
ACCT#	SOURCE OF REVENUE	WARR. ART.#	ESTIMATED REVENUES PRIOR YEAR	ACTUAL REVENUES PRIOR YEAR	ESTIMATED REVENUES ENSUING YEAR
	TAXES		XXXXXXXXXXX	XXXXXXXXXXX	XXXXXXXXXXX
3120	Land Use Change Taxes	8	20,000	18,576	20,000
3180	Resident Taxes		-	-	-
3185	Timber Taxes	8	15,000	26,071	15,000
3186	Payment in Lieu of Taxes	8	7,500	7,500	7,500
3187	Gravel Excavation Tax	8	500	531	500
3189	Other: Boat Taxes, Residual TIFDS	8	115,000	178,312	43,161
3190	Interest & Penalties on Delinq. Taxes	8	45,000	61,088	50,000
	LICENSES, PERMITS & FEES		XXXXXXXXXXX	XXXXXXXXXXX	XXXXXXXXXXX
3210	Business Licenses & Permits	8	1,300	1,625	1,300
3220	Motor Vehicle Permit Fees	8	800,000	783,226	800,000
3230	Building Permits	8	15,000	25,773	15,000
3290	Other Licenses, Permits & Fees	8	40,000	41,818	40,000
338-3319	FROM FEDERAL GOVERNMENT		-	-	
	FROM STATE		XXXXXXXXXXX	XXXXXXXXXXX	XXXXXXXXXXX
3351	Shared Revenues		64,169	64,169	63,000
3352	Meals & Rooms Tax Distribution		241,851	241,851	222,000
3353	Highway Block Grant	8	137,028	137,028	142,118
3354	Water Pollution Grant: GF & SWR	8	67,122	67,122	65,588
3355	Housing & Community Development		-	-	-
3356	State & Federal Forest Land Reimburse	8	398	398	370
3357	Water Grant		-	-	-
3359	Other (Landfill/Witness Fees/Misc)	8	13,700	13,906	13,183
3379	FM OTHER GOVTS: Reg. Prosecutor	8	57,955	55,430	61,812
	CHARGES FOR SERVICES				
3401-3406	Income from Departments	8	65,530	107,908	85,430
3409	Other Charges		-	-	
	MISCELLANEOUS REVENUES		XXXXXXXXXXX	XXXXXXXXXXX	XXXXXXXXXXX
3501	Sale of Municipal Property		-	8,500	-
3502	Interest on Investments	8	33,000	39,642	33,000
3503-3509	Other: Rents, Fines, Ins., Misc Rev	8	5,000	8,192	7,100
	INTERFUND OPERATING TRANSFER IN		XXXXXXXXXXX	XXXXXXXXXXX	XXXXXXXXXXX
3912	Fm Special Rev Funds: SEE BELOW	8,10,12,13	96,242	106,370	316,026
3913	From Capital Projects Funds		-	-	-

#3912	
SR-Recreation #8	74,626
DT-TIFD $40k S/W Plow #10	40,000
DT-TIFD $35k Comm Ctr Land #12	35,000
Conservation Commission Land Easement #13	160,000
Xfer from Impact Fees-Matching grant funds PD	1,900
Xfer from Impact Fees-Matching grant funds FD	4,500

#3354 Wtr Poll Grant	
21,666	GF
43,922	SWR

MS-7 Budget - Town of JAFFREY FY 2008 REVENUES

1	2	3	4	5	6
ACCT#	SOURCE OF REVENUE	WARR. ART.#	ESTIMATED REVENUES PRIOR YEAR	ACTUAL REVENUES PRIOR YEAR	ESTIMATED REVENUES ENSUING YEAR
	INTERFUND OPERATING TRANSFERS IN Cont.		XXXXXXXXXXX	XXXXXXXXXXX	XXXXXXXXXXX
3914	From Enterprise Funds				
	Sewer - (Offset) SPECIAL REV.	8	723,657	867,438	838,999
	Water - (Offset)	8	1,143,158	1,091,510	929,453
	Electric - (Offset)		-	-	-
	Airport - (Offset)		-	-	-
3915	From Capital Reserve Funds (S/W plow)	10	-	-	45,000
3916	From Trust & Agency Funds LIB, IF	8	20,000	51,697	68,000
	OTHER FINANCING SOURCES		XXXXXXXXXXX	XXXXXXXXXXX	XXXXXXXXXXX
3934	Proc. From Long Term Bonds & Notes		-	-	-
	Amts VOTED from F/B ("Surplus")				
	Fund Balance ("Surplus") to Reduce Taxes				
	TOTAL ESTIMATED REVENUE & CREDITS		3,728,110	4,005,681	3,883,540

#3916 SR-Library 25,000
CEM $10k, Town Recl $18k, Wlf $15k 43,000

** BUDGET SUMMARY **

	PRIOR YEAR ADOPTED BUDGET	SELECTMEN'S Recommended Budget	BUDGET COMMITTEE Recommended Budget
SUBTOTAL 1 Appropriations Recommended (from page 6)	6,709,357	7,013,378	6,975,714
SUBTOTAL 2 Special Warrant Articles Recommended (page 7)	13,844,766	491,463	487,663
SUBTOTAL 3 "Individual" Warrant Articles Recommended (7)	-	-	-
TOTAL Appropriations Recommended	20,554,123	7,504,841	7,463,377
Less: Amount of Estimated Revenues & Credits (from above)	(3,728,110)	(3,883,540)	(3,883,540)
Estimated Amount of Taxes to be Raised	$ 16,826,013	$ 3,621,301	$ 3,579,837

Maximum Allowable Increase to Budget Committee's Recommended Budget per RSA 32:18: $ 8,135,159
(See Supplemental Schedule With 10% Calculation)

Indefinite Delegation of Authority

Indefinite Delegation of Authority by the Town to The Board of Selectmen and The Library Trustees

Prior to 1999, a number of articles appeared on the Town Warrant each year delegating specific powers to the Board of Selectmen and the Library Trustees. These articles are usually referred to as "boilerplate articles." During the 1999 annual meeting, Jaffrey's citizens voted (Articles 32-38) to "authorize indefinitely, until specific recission of such authority" the Selectmen and the Library Trustees to undertake various actions and, therefore, to no longer include these articles on future Town Meeting Warrants. The Town of Jaffrey now has seven such warrant articles, which are listed below for your reference:

1) ACCEPTANCE OF GRANTS

Shall the Town accept the provisions of New Hampshire Revised Statutes Annotated (RSA) 31:95-b, providing that any town, during an annual meeting, may adopt an article authorizing indefinitely, until specific recission of such authority, the Selectmen to apply for, accept, and expend without further action by the Town Meeting, unanticipated money from federal, state, or other governmental agencies or a private source that becomes available during the year?

2) ACCEPTANCE OF GRANTS BY LIBRARIES

Shall the Town accept the provisions of NH RSA 202-A:4-c, providing that any town, during an annual meeting, may adopt an article authorizing indefinitely, until specific recission of such authority, the Library Trustees to apply for, accept, and expend without further action by the Town Meeting, unanticipated money from a federal, state, or other governmental unit or a private source that becomes available during the year?

3) TAX ANTICIPATION NOTES

Shall the Town accept the provisions of NH RSA 33:7, providing that any town, during an annual meeting, may adopt an article authorizing indefinitely, until specific recission of such authority, the Selectmen to issue tax anticipation notes?

4) ACCEPTANCE OF GIFTS, LEGACIES, AND DEVISES

Shall the Town accept the provisions of NH RSA 31:19, providing that any town, during an annual meeting, may adopt an article authorizing indefinitely, until specific recission of such authority, the Selectmen to accept on behalf of the Town gifts, legacies, and devises made to the Town in trust for any public purpose, as permitted by this statute?

5) ACCEPTANCE OF GIFTS OF PERSONAL PROPERTY

Shall the Town adopt the provisions of NH RSA 31:95-e, providing that any town, during an annual meeting, may adopt an article authorizing indefinitely, until specific recission of such authority, the Selectmen to accept gifts of personal property that may be offered to the Town for any public purpose? The Selectmen must hold a public hearing before accepting such a gift, and the acceptance shall not bind the Town to raise, appropriate, or expend any public funds for the operation, maintenance, repair, or replacement of such equipment.

6) ACCEPTANCE OF GIFTS OF PERSONAL PROPERTY BY LIBRARIES

Shall the Town adopt the provisions of NH RSA 202-A:4-d, providing that any town, during an annual meeting, may adopt an article authorizing indefinitely, until specific recission of such authority, the Library Trustees to accept gifts of personal property that may be offered to the Library for any purpose; provided, however, that no acceptance of personal property by the Library Trustees shall be deemed to bind the Town or the Library Trustees to raise, appropriate, or expend any public funds for the operation, maintenance, repair, or replacement of such personal property?

7) TRANSFER OF TAX LIENS AND SALE OF TAX DEED PROPERTY

Shall the Town adopt the provisions of NH RSA 80:80, providing that any town, during an annual meeting, may adopt an article authorizing indefinitely, until specific recission of such authority, the Selectmen to dispose of property acquired by Tax Deed by either conveying said property back to its original owner(s) for consideration equal to all associated unpaid

Financial Reports

Vachon, Clukay & Co., PC

Certified Public Accountants

45 Market Street
Manchester, New Hampshire 03101
(603) 622-7070
FAX: 622-1452

INDEPENDENT AUDITOR'S REPORT

To the Board of Selectmen
Town of Jaffrey, New Hampshire

We have audited the accompanying financial statements of the governmental activities, business-type activities, each major fund, and the aggregate remaining fund information of the Town of Jaffrey, New Hampshire as of and for the year ended December 31, 2006, which collectively comprise the Town's basic financial statements as listed in the table of contents. These financial statements are the responsibility of the Town's management. Our responsibility is to express opinions on these financial statements based on our audit.

We conducted our audit in accordance with auditing standards generally accepted in the United States of America and the standards applicable to financial audits contained in *Government Auditing Standards* issued by the Comptroller General of the United States. Those standards require that we plan and perform the audit to obtain reasonable assurance about whether the financial statements are free of material misstatement. An audit includes examining, on a test basis, evidence supporting the amounts and disclosures in the financial statements. An audit also includes assessing the accounting principles used and the significant estimates made by management, as well as evaluating the overall financial statement presentation. We believe that our audit provides a reasonable basis for our opinions.

In our opinion, the financial statements referred to above present fairly, in all material respects, the respective financial position of the governmental activities, business-type activities, each major fund, and the aggregate remaining fund information of the Town of Jaffrey, New Hampshire, as of December 31, 2006, and the respective changes in financial position and cash flows, where applicable, thereof for the year then ended in conformity with accounting principles generally accepted in the United States of America.

In accordance with Government Auditing Standards, we have also issued our report dated July 25, 2007, on our consideration of the Town of Jaffrey, New Hampshire's internal control over financial reporting and on our tests of its compliance with certain provisions of laws, regulations, contracts, and grant agreements and other matters. The purpose of that report is to describe the scope of our testing of internal control over financial reporting and compliance and the results of that testing and not to provide an opinion on the internal control over financial reporting or on compliance. That report is an integral part of an audit performed in accordance with Government Auditing Standards and should be considered in conjunction with this report in considering the results of our audit.

The management's discussion and analysis and budgetary comparison information on pages i-v and 28-30, respectively, are not a required part of the basic financial statements but are supplementary information required by accounting principles generally accepted in the United States of America. We

have applied certain limited procedures, which consisted principally of inquiries of management regarding the methods of measurement and presentation of the required supplementary information. However, we did not audit the information and express no opinion on it.

Our audit was conducted for the purpose of forming opinions on the financial statements that collectively comprise the Town of Jaffrey, New Hampshire's basic financial statements. The combining nonmajor fund financial statements are presented for purposes of additional analysis and are not a required part of the basic financial statements. The combining nonmajor fund financial statements and combining statement of fiduciary net assets have been subjected to the auditing procedures applied in the audit of the basic financial statements and, in our opinion, are fairly stated in all material respects in relation to the basic financial statements taken as a whole.

Vachon, Clukey & Co., PC

July 25, 2007

EXHIBIT A
TOWN OF JAFFREY, NEW HAMPSHIRE
Statement of Net Assets
December 31, 2006

	Governmental Activities	Business-type Activities	Total
ASSETS			
Current Assets:			
Cash and cash equivalents	$ 2,877,319		$ 2,877,319
Investments	3,132,422		3,132,422
Taxes receivable, net	770,622		770,622
Accounts receivable, net	302,917	$ 264,787	567,704
Due from other governments	140,394	821,641	962,035
Prepaid expenses	62,984		62,984
Internal balance	(65,020)	65,020	-
Total Current Assets	7,221,638	1,151,448	8,373,086
Noncurrent Assets:			
Tax deeded property	125,068		125,068
Capital assets:			
Non-depreciable capital assets	1,951,319	1,221,544	3,172,863
Depreciable capital assets, net	9,434,003	3,472,529	12,906,532
Total Noncurrent Assets	11,510,390	4,694,073	16,204,463
Total Assets	$ 18,732,028	$ 5,845,521	$ 24,577,549
LIABILITIES			
Current Liabilities:			
Accounts payable	$ 153,275	$ 28,546	$ 181,821
Accrued expenses	211,437	53,824	265,261
Retainage payable	-	24,356	24,356
Deferred revenue	29,711	547	30,258
Deferred bond premium	11,250		11,250
Due to other governments	2,264,337		2,264,337
Deposits	26,909		26,909
Total Current Liabilities	2,696,919	107,273	2,804,192
Noncurrent Liabilities:			
Due within one year	321,491	255,059	576,550
Due in more than one year	4,604,569	3,155,466	7,760,035
Total Noncurrent Liabilities	4,926,060	3,410,525	8,336,585
Total Liabilities	7,622,979	3,517,798	11,140,777
NET ASSETS			
Invested in capital assets, net of related debt	7,716,316	1,283,548	8,999,864
Restricted	1,559,746		1,559,746
Unrestricted	1,832,987	1,044,175	2,877,162
Total Net Assets	11,109,049	2,327,723	13,436,772
Total Liabilities and Net Assets	$ 18,732,028	$ 5,845,521	$ 24,577,549

See accompanying notes to the basic financial statements

1

EXHIBIT B
TOWN OF JAFFREY, NEW HAMPSHIRE
Statement of Activities
For the Year Ended December 31, 2006

Functions/Programs	Expenses	Program Revenues: Charges for Services	Program Revenues: Operating Grants and Contributions	Program Revenues: Capital Grants and Contributions	Net (Expense) Revenue and Changes in Net Assets: Governmental Activities	Net (Expense) Revenue and Changes in Net Assets: Business-type Activities	Net (Expense) Revenue and Changes in Net Assets: Total
Governmental Activities:							
General government	$ 717,786	$ 11,650			$ (706,136)		$ (706,136)
Public safety	1,619,957	33,069	$ 108,798		(1,478,090)		(1,478,090)
Highways and streets	1,014,215	750	142,041		(871,424)		(871,424)
Health and welfare	220,615	9,008			(211,607)		(211,607)
Sanitation	1,126,352	771,473	51,001	$ 78,454	(225,424)		(225,424)
Economic development	602,758		41,946		(560,812)		(560,812)
Culture and recreation	98,745	76,681	40,000		17,936		17,936
Interest and fiscal charges	170,435				(170,435)		(170,435)
Total governmental activities	5,570,863	902,631	383,786	78,454	(4,205,992)	$ -	(4,205,992)
Business-type activities:							
Water	1,180,430	816,610	-	89,923	-	(273,897)	(273,897)
Total business-type activities	1,180,430	816,610	-	89,923	-	(273,897)	(273,897)
Total primary government	$ 6,751,293	$ 1,719,241	$ 383,786	$ 168,377	(4,205,992)	(273,897)	(4,479,889)
General revenues:							
Property and other taxes					3,599,194		3,599,194
Licenses and permits					895,545		895,545
Grants and contributions:							
State shared revenues					111,015		111,015
Rooms and meals tax distribution					222,737		222,737
State and federal forest land					425		425
Interest and investment earnings					278,620	18,816	297,436
Miscellaneous					60,040	3,269	63,309
Transfers					546,395	(546,395)	-
Total general revenues and transfers					5,713,971	(524,310)	5,189,661
Change in net assets					1,507,979	(798,207)	709,772
Net assets - beginning					9,601,070	3,125,930	12,727,000
Net assets - ending					$ 11,109,049	$ 2,327,723	$ 13,436,772

EXHIBIT C
TOWN OF JAFFREY, NEW HAMPSHIRE
Balance Sheet
Governmental Funds
December 31, 2006

	General Fund	Sewer Fund	Permanent Funds	Other Governmental Funds	Total Governmental Funds
ASSETS					
Cash and cash equivalents	$ 2,844,163			$ 33,156	$ 2,877,319
Investments	472,024		$ 978,535	1,681,863	3,132,422
Taxes receivable, net	770,622				770,622
Accounts receivable, net	13,384	$ 253,108		15,707	282,199
Due from other governments	17,644			122,750	140,394
Due from other funds	635,800	1,292,269		48,830	1,976,899
Prepaid expenses	62,984				62,984
Tax deeded property	125,068				125,068
Total Assets	$ 4,941,689	$ 1,545,377	$ 978,535	$ 1,902,306	$ 9,367,907
LIABILITIES					
Accounts payable	$ 64,428	$ 4,319		$ 84,528	$ 153,275
Accrued expenses	91,950			30	91,980
Deferred revenue	457,291	236		16,698	474,225
Deferred bond premium				11,250	11,250
Due to other governments	2,264,337				2,264,337
Due to other funds	1,543,554		$ 8,942	468,705	2,021,201
Deposits	26,909	-			26,909
Total Liabilities	4,448,469	4,555	8,942	581,211	5,043,177
FUND BALANCES					
Reserved for encumbrances	45,847	70,610			116,457
Reserved for prepaid expenses	62,984				62,984
Reserved for tax deeded property	125,068				125,068
Reserved for endowments			941,972		941,972
Unreserved (deficit), reported in:					
General fund	259,321				259,321
Permanent funds			27,621		27,621
Special revenue funds		1,470,212		1,750,368	3,220,580
Capital projects funds				(429,273)	(429,273)
Total Fund Balances	493,220	1,540,822	969,593	1,321,095	4,324,730
Total Liabilities and Fund Balances	$ 4,941,689	$ 1,545,377	$ 978,535	$ 1,902,306	

Amounts reported for governmental activities in the statement of net assets are different because:

Capital assets used in governmental activities are not financial resources and, therefore, are not reported in the funds	11,385,322
Property taxes are recognized on an accrual basis in the statement of net assets, not the modified accrual basis	444,514
Long-term liabilities are not due and payable in the current period and therefore are not reported in the funds. Long-term liabilities at year end consist of:	
Bonds payable	(3,588,371)
Capital leases payable	(153,635)
Compensated absences payable	(36,054)
Other long-term obligations	(892,000)
Landfill postclosure care costs	(256,000)
Accrued interest	(119,457)
Net assets of governmental activities	$ 11,109,049

See accompanying notes to the basic financial statements

3

EXHIBIT D
TOWN OF JAFFREY, NEW HAMPSHIRE
Statement of Revenues, Expenditures and Changes in Fund Balances
Governmental Funds
For the Year Ended December 31, 2006

	General Fund	Sewer Fund	Permanent Fund	Other Governmental Funds	Total Governmental Funds
Revenues:					
Taxes	$ 3,234,088			$ 255,994	$ 3,490,082
Licenses and permits	895,545				895,545
Intergovernmental	628,097	$ 78,454		89,866	796,417
Charges for services	88,699	737,251		76,681	902,631
Interest and investment income	29,213	50,829	$ 88,307	110,271	278,620
Miscellaneous	42,820	769	1,673	14,778	60,040
Total Revenues	4,918,462	867,303	89,980	547,590	6,423,335
Expenditures:					
Current operations:					
General government	691,116			5,224	696,340
Public safety	1,540,991			7,953	1,548,944
Highways and streets	775,665			16,323	791,988
Health and welfare	220,615				220,615
Sanitation	377,582	377,170			754,752
Culture and recreation	475,236		714	95,772	571,722
Economic development	27,746			106,301	134,047
Capital outlay	488,425	57,734		596,185	1,142,344
Debt service:					
Principal retirement	135,104	104,469		55,000	294,573
Interest and fiscal charges	58,785	53,080		40,131	151,996
Total Expenditures	4,791,265	592,453	714	922,889	6,307,321
Excess revenues over (under) expenditures	127,197	274,850	89,266	(375,299)	116,014
Other financing sources (uses):					
Capital lease proceeds	188,629				188,629
Proceeds from long-term debt				214,510	214,510
Operating transfers in	33,942			711,359	745,301
Operating transfers out	(44,348)		(20,101)	(134,457)	(198,906)
Total other financing sources (uses)	178,223	-	(20,101)	791,412	949,534
Excess revenues and other sources over expenditures and other uses	305,420	274,850	69,165	416,113	1,065,548
Fund balances at beginning of year	187,800	1,265,972	900,428	904,982	3,259,182
Fund balances at end of year	$ 493,220	$ 1,540,822	$ 969,593	$ 1,321,095	$ 4,324,730

See accompanying notes to the basic financial statements

TOWN OF JAFFREY, NEW HAMPSHIRE
Reconciliation of the Statement of Revenues, Expenditures and Changes in Fund Balances of Governmental Funds to the Statement of Activities
For the Year Ended December 31, 2006

Net Change in Fund Balances--Total Governmental Funds	$ 1,065,548
Amounts reported for governmental activities in the statement of activities are different because:	
Governmental funds report capital outlays as expenditures. However, in the statement of activities, the cost of those assets is allocated over their estimated useful lives as depreciation expense. This is the amount by which capital outlays exceeded depreciation in the current period.	389,632
Revenues in the statement of activities that do not provide current financial resources are not reported as revenues in the funds.	109,112
Proceeds from bond and capital lease issues are other financing sources in the funds, but bond and capital lease issues increase long-term liabilities in the statement of net assets.	(403,139)
Repayment of principal on bonds and capital leases is an expenditure in the governmental funds, but the repayment reduces long-term liabilities in the statement of net assets.	336,731
In the statement of activities, interest is accrued on outstanding bonds, whereas in governmental funds, an interest expenditure is reported when due.	(10,458)
Some expenses reported in the statement of activities, such as compensated absences and the estimated landfill closure and postclosure care costs, do not require the use of current financial resources and therefore are not reported as expenditures in governmental funds.	20,553
Change in Net Assets of Governmental Activities	$ 1,507,979

EXHIBIT E
TOWN OF JAFFREY, NEW HAMPSHIRE
Statement of Net Assets
Proprietary Funds
December 31, 2006

	Business-type Activities Water Fund
ASSETS	
Current Assets:	
Accounts receivable, net	$ 264,787
Due from other governments	821,641
Due from other funds	202,455
Total Current Assets	1,288,883
Noncurrent Assets:	
Capital assets, net	4,694,073
Total Noncurrent Assets	4,694,073
Total Assets	$ 5,982,956
LIABILITIES	
Current Liabilities:	
Accounts payable	$ 28,546
Accrued expenses	53,824
Retainage payable	24,356
Deferred revenue	547
Due to other funds	137,435
Current portion of bonds payable	255,059
Total Current Liabilities	499,767
Noncurrent Liabilities:	
Bonds payable	3,155,466
Total Noncurrent Liabilities	3,155,466
Total Liabilities	3,655,233
NET ASSETS	
Invested in capital assets, net of related debt	1,283,548
Unrestricted	1,044,175
Total Net Assets	2,327,723
Total Liabilities and Net Assets	$ 5,982,956

See accompanying notes to the basic financial statements

5

CHARTER TRUST COMPANY

Town of Jaffrey, Common Fund

MS-9, December 2007

					PRINCIPAL - ACCT # 5850910910					INCOME - ACCT # 5850910910					
						YTD TOTALS						YTD TOTALS			
DATE	TRUST NAME	PURPOSE	HOW INVSTD	% of TOTAL DEC	BALANCE PRINCIPAL 01/01/07	NEW FUNDS	GAIN / LOSS	EXPEND	BALANCE PRINCIPAL YEAR END DEC	BALANCE INCOME 01/01/07	%%%% DEC	NET INCOME	TRANS / EXPEND	BALANCE INCOME YEAR END DEC	TOTAL PRINCIPAL & INCOME DEC
1981	N & A MORGAN	Scholarship	Stcks & Bnds	0.01	44,665.68	0.00	574.35	0.00	45,240.03	1,054.21	0.0143	1,190.34	(447.16)	1,797.39	47,037.42
1981	JOHN J MORGAN	Scholarship	Stcks & Bnds	0.01	44,671.14	0.00	574.42	0.00	45,245.56	665.15	0.0143	1,190.48	(997.16)	858.47	46,104.04
1985	ETHEL DESCHENES	Scholarship	Stcks & Bnds	0.00	10,078.49	0.00	129.60	0.00	10,208.09	162.00	0.0032	268.59	(249.36)	181.23	10,389.32
1968	STRATTON	Scholarship	Stcks & Bnds	0.05	153,818.48	0.00	1,979.19	0.00	155,895.67	2,641.65	0.0494	4,101.86	(3,990.22)	2,753.29	158,648.96
1925	DURANT - LIBRARY	Library	Stcks & Bnds	0.09	282,179.72	0.00	3,628.51	0.00	285,808.24	887.68	0.0906	7,520.06	(7,540.46)	867.27	286,675.51
1971	RALPH BOYNTON	Library	Stcks & Bnds	0.00	10,148.64	0.00	130.50	0.00	10,279.14	31.92	0.0033	270.46	(271.19)	31.19	10,310.33
1912	JULIE BRADLEY	Library	Stcks & Bnds	0.00	4,518.91	0.00	58.08	0.00	4,574.99	14.21	0.0015	120.38	(120.71)	13.88	4,588.87
1901	JOEL PARKER	Library	Stcks & Bnds	0.01	28,501.21	0.00	366.49	0.00	28,867.70	89.66	0.0092	759.55	(761.62)	87.59	28,955.29
1904	SUSAN B. CLAY	Library	Stcks & Bnds	0.00	15,437.75	0.00	198.51	0.00	15,636.26	48.57	0.0050	411.41	(412.53)	47.45	15,683.71
1982	LEONARD ALLEN	Library	Stcks & Bnds	0.00	1,057.56	0.00	13.60	0.00	1,071.26	3.33	0.0003	28.19	(28.26)	3.25	1,074.51
1990	ALICE K. DUNCAN	Library	Stcks & Bnds	0.00	2,104.17	0.00	27.06	0.00	2,131.22	6.61	0.0007	56.08	(56.22)	6.47	2,137.69
1988	AMOS FORTUNE	Misc	Stcks & Bnds	0.01	21,113.81	265.80	275.02	0.00	21,654.63	1,203.20	0.0069	567.95	1.36	1,772.50	23,427.13
1958	LUIGI CILLI	Welfare	Stcks & Bnds	0.03	83,733.90	0.00	1,076.72	0.00	84,810.62	2,505.68	0.0269	2,231.50	(4,478.68)	258.50	85,069.12
1925	WARREN	Welfare	Stcks & Bnds	0.00	8,377.83	0.00	107.73	0.00	8,485.56	250.93	0.0027	223.27	(447.47)	26.74	8,512.30
1942	CONANT INDIGENT	Welfare	Stcks & Bnds	0.00	11,323.02	0.00	145.60	0.00	11,468.62	339.07	0.0036	301.76	(604.28)	36.54	11,505.18
1996	BADGER TRUST	Welfare	Stcks & Bnds	0.15	481,714.71	0.00	6,194.31	0.00	487,909.02	14,411.37	0.1547	12,837.64	(25,765.38)	1,483.63	489,392.65
1885	CUTTER CEMETERY	Cemetery	Stcks & Bnds	0.01	35,556.07	3,150.03	495.87	0.00	39,201.95	1,064.02	0.0124	986.33	(1,926.54)	123.81	39,325.75
1950	CONANT CEMETERY	Cemetery	Stcks & Bnds	0.07	239,735.65	942.22	3,095.14	0.00	243,773.01	10,172.87	0.0773	6,407.80	(15,285.61)	1,294.86	245,067.87
1930	OLD BURYING GROUND	Cemetery	Stcks & Bnds	0.02	65,948.57	0.00	848.02	0.00	66,796.59	1,973.79	0.0212	1,757.62	(3,527.81)	203.60	67,000.10
1870	PHILLIPS CEMETERY	Cemetery	Stcks & Bnds	0.01	25,597.88	0.00	329.18	0.00	25,927.04	752.69	0.0082	682.18	(1,354.37)	80.49	26,007.53
1910	BAPTIST CEMETERY	Cemetery	Stcks & Bnds	0.00	1,630.67	0.00	20.97	0.00	1,651.63	48.85	0.0005	43.46	(86.90)	5.41	1,657.04
1949	WILLA CATHER	Misc	Stcks & Bnds	0.01	21,608.07	0.00	277.86	0.00	21,885.92	12,438.58	0.0069	575.85	1.37	13,015.81	34,901.73
1968	ARTHUR DANIELS	School	Stcks & Bnds	0.05	102,250.78	0.00	1,314.83	0.00	103,565.61	69,320.26	0.0328	2,724.97	6.50	72,051.74	175,617.35
1925	DURANT - SCHOOL	School	Stcks & Bnds	0.19	564,182.36	0.00	7,254.75	0.00	571,437.11	53,079.92	0.1812	15,035.39	(4,381.82)	63,733.70	635,170.81
1955	CONANT HIGH	School	Stcks & Bnds	0.01	15,168.51	0.00	195.05	0.00	15,363.56	13,881.84	0.0048	404.24	0.96	14,287.04	29,650.60
1975	GEORGE GORDON	Misc	Stcks & Bnds	0.03	99,994.60	0.00	1,320.90	2,728.24	104,043.74	2,728.24	0.0330	2,734.24	(4,807.50)	654.98	104,698.72
1944	ALICE POOLE	Misc	Stcks & Bnds	0.10	328,402.54	0.00	4,222.89	0.00	332,625.42	2,568.11	0.1055	8,751.89	(8,814.98)	2,705.01	335,330.44
1948	SHATTUCK PARK	Misc	Stcks & Bnds	0.00	2,086.01	0.00	26.82	0.00	2,112.83	1,260.28	0.0007	55.59	0.13	1,316.00	3,428.84
1979	TOLMAN TRUST	Misc	Stcks & Bnds	0.01	14,507.53	0.00	186.55	0.00	14,694.08	5,168.07	0.0047	386.62	0.92	5,553.62	20,247.70
2002	DOWNTOWN PLANTING	Misc	Stcks & Bnds	0.00	5,821.01	0.00	74.85	0.00	5,895.86	446.53	0.0018	155.13	0.37	602.03	6,497.89
2003	HENRY & MARIE BELLETETE	Scholarship	Stcks & Bnds	0.07	216,633.43	0.00	2,785.66	0.00	219,419.09	3,964.80	0.0696	5,773.26	(6,286.23)	3,451.82	222,870.92
2007	HAROLD TURNER - Police	Misc	Stcks & Bnds	0.02	0.00	82,082.43	596.48	0.00	82,678.92	0.00	0.0262	532.60	0.00	532.60	83,211.53
2007	HAROLD TURNER - Fire	Misc	Stcks & Bnds	0.02	0.00	82,082.42	596.49	0.00	82,678.91	0.00	0.0262	532.60	0.00	532.60	83,211.52
				TOTAL	2,942,664.80	168,522.87	39,122.01	2,728.24	3,153,037.92	203,181.88	1.0000	79,819.17	(92,430.83)	190,370.41	3,343,408.34

CHARTER TRUST COMPANY

Town of Jaffrey, Other Funds

MS-9, December 2007

					PRINCIPAL - ACCT # 5850911310					INCOME - ACCT # 5850911310					
						YTD TOTALS						YTD TOTALS			
DATE	TRUST NAME	PURPOSE	HOW INVSTD	% of TOTAL DEC	BALANCE PRINCIPAL 01/01/07	NEW FUNDS	GAIN / LOSS	EXPEND	BALANCE PRINCIPAL YEAR END DEC	BALANCE INCOME 01/01/07	%%%% DEC	NET INCOME	TRANS / EXPEND	BALANCE INCOME YEAR END DEC	TOTAL PRINCIPAL & INCOME DEC
1978	TENNIS COURTS	Resurfacing	Stcks & Bnds	0.02	8,836.85	0.00	(11.51)	0.00	8,825.14	6,945.98	0.0088	396.52	0.00	7,342.50	16,167.64
1991	HISTORIC DISTRICT	Preservation	Stcks & Bnds	0.00	1,692.70	0.00	(2.20)	0.00	1,690.49	425.95	0.0017	75.95	0.00	501.91	2,192.40
1991	SAU 47 - REAL ESTATE	School Property	Stcks & Bnds	0.00	3,215.73	0.00	(4.19)	0.00	3,211.54	266.01	0.0032	144.30	0.00	410.30	3,621.85
1991	SAU 47 - BUILDING MAINT	Maintenance	Stcks & Bnds	0.39	119,372.72	300,000.00	(155.45)	(21,235.00)	397,982.28	7,619.53	0.3957	7,721.46	0.00	15,340.99	413,323.27
2005	SAU 47 - SPECIAL EDUCATION	Education	Stcks & Bnds	0.05	26,000.00	25,000.00	(33.86)	0.00	50,966.14	393.45	0.0507	1,409.35	0.00	1,802.79	52,768.94
1999	SAU 47 - TEACHER'S RETIREMENT	Retirement	Stcks & Bnds	0.44	341,750.09	313,853.00	(445.02)	(214,303.41)	440,854.66	6,907.57	0.4383	18,301.30	0.00	23,208.87	464,063.52
1991	MEETING HOUSE FUND	Maintenance	Stcks & Bnds	0.02	10,496.44	11,600.00	(13.86)	0.00	22,082.58	3,464.97	0.0220	675.78	(3,580.00)	560.73	22,643.31
1906	SCHOOL DIST EXP FUND	Pensions	Stcks & Bnds	0.00	0.00	0.00	0.00	0.00	0.00	0.00	0.0000	0.00	0.00	0.00	0.00
1999	CHAMPIONSHIP FUND	Academic	Stcks & Bnds	0.00	3,844.87	0.00	(5.01)	0.00	3,839.87	322.36	0.0038	172.53	0.00	494.89	4,334.76
2000	GRAVESTONE RESTORATION	Restoration	Stcks & Bnds	0.00	338.84	245.34	(0.44)	(500.00)	83.74	233.42	0.0001	14.37	(245.34)	2.45	86.19
1996	PLANNING BOARD	Town Projects	Stcks & Bnds	0.00	1,558.01	0.00	(2.03)	0.00	1,555.99	183.02	0.0015	69.91	0.00	252.93	1,808.91
1998	TOWN CLOCK	Restoration	Stcks & Bnds	0.02	17,993.40	0.00	(23.43)	0.00	17,969.96	944.67	0.0179	807.40	0.00	1,752.06	19,722.03
2004	STREET SIGN MAINTENANCE	Maintenance	Stcks & Bnds	0.00	750.00	0.00	(0.98)	0.00	749.02	50.12	0.0007	33.65	0.00	83.77	832.80
2006	GIFTED & TALENTED EDUC. FUND	Education	Stcks & Bnds	0.05	0.00	50,000.00	(33.28)	554.95	50,521.67	0.00	0.0502	1,208.90	98.27	1,307.17	51,828.85
2007	Cemetery Trees - Private Donations	Maintenance	Stcks & Bnds	0.00	0.00	500.00	0.00	0.00	500.00	0.00	0.0005	10.88	0.00	10.88	510.88
2007	Cemetery Trees - Public Donations	Maintenance	Stcks & Bnds	0.00	0.00	5,000.00	0.00	0.00	5,000.00	0.00	0.0050	16.42	0.00	16.42	5,016.42
				TOTAL	535,849.46	706,198.34	(731.25)	(235,483.48)	1,005,833.09	27,757.04	1.0000	29,058.69	(3,727.07)	53,088.66	1,058,921.75

CHARTER TRUST COMPANY

Town of Jaffrey, Capital Reserve Funds

MS-9, December 2007

					PRINCIPAL					INCOME				
						YTD TOTALS					YTD TOTALS			
DATE	TRUST NAME	ACCT #	PURPOSE	HOW INVSTD	BALANCE PRINCIPAL JAN	NEW FUNDS	GAIN / LOSS	EXPEND	BALANCE PRINCIPAL YEAR END DEC	BALANCE INCOME JAN	NET INCOME	TRANS / EXPEND	BALANCE INCOME YEAR END DEC	TOTAL PRINCIPAL & INCOME DEC
1996	Fire Truck	5850911210	Capital Reserve	Money Mkt	11,688.58	25,000.00	0.00	0.00	36,688.58	4,896.21	864.87	0.00	5,760.88	42,449.46
1997	Highway Equipment	5850935210	Capital Reserve	Money Mkt	76,334.87	25,000.00	0.00	0.00	101,334.87	7,030.38	4,346.07	0.00	11,376.45	112,711.32
1928	Property Revaluation	8000003993	Capital Reserve	Money Mkt	0.00	45,000.00	0.00	0.00	45,000.00	2,064.92	107.47	0.00	2,172.39	47,172.39
2003	GASB 34	8000004192	Capital Reserve	Money Mkt	30,000.00	0.00	0.00	(15,250.00)	14,750.00	2,757.10	1,359.05	0.00	4,116.15	18,866.15
2006	Water Department	8000004689	Capital Reserve	Money Mkt	590,543.23	0.00	0.00	(590,543.23)	0.00	14,630.73	26,572.94	(41,203.67)	0.00	0.00
1929	Gifted & Talented	8000004726	Education	Money Mkt	25,000.00	0.00	0.00	(25,000.00)	0.00	231.04	422.18	(653.22)	0.00	0.00
					733,566.68	95,000.00	0.00	(630,793.23)	197,773.45	31,610.38	33,672.38	(41,856.89)	23,425.87	221,199.32

— 2007 Trust Funds Report —

MS - 10 Jaffrey Common Trust Funds, January 2007 - December 2007

Shares 1/1	Shares 12/31	Description of Investment			Balance Begin. of Year	Purchases	Proceeds from Sales	Gain / (Loss) from Sales	Adjust. to Book Value	Balance End of Year	Income During Year	Beginning Market Value	Year End Market Value
Money Market Funds													
296,517.76	0.00	DAILY INCOME MMKT FUND 032			296,517.76	147,979.18	136,992.51	0.00	-307,504.43	0.00	11,389.83	296,517.76	0.00
0.00	******	GOVERNMENT II MMKT FUND 033			0.00	413,616.83	341,187.56	0.00	307,504.43	379,933.70	4,611.71	0.00	379,933.70
		Total Money Market Funds			296,517.76	561,596.01	478,180.07	0.00	0.00	379,933.70	16,001.54	296,517.76	379,933.70
U.S. Government Notes and Bonds													
100,000	0	US TREASURY NOTE	3.000%	11/15/2007	100,500.00	0.00	99,757.81	-742.19	0.00	0.00	2,372.28	98,285.00	0.00
175,000	175,000	US TREASURY NOTE	3.375%	11/15/2008	176,421.13	0.00	0.00	0.00	0.00	176,421.13	5,906.26	170,516.50	174,986.00
100,000	100,000	US TREASURY NOTE	3.875%	5/15/2010	99,932.26	0.00	0.00	0.00	0.00	99,932.26	3,875.00	97,441.00	101,891.00
100,000	100,000	US TREASURY NOTE	4.125%	5/15/2015	99,231.43	0.00	0.00	0.00	0.00	99,231.43	4,125.00	96,020.00	101,961.00
75,000	0	US TREASURY NOTE	4.250%	10/31/2007	74,812.50	0.00	75,000.00	0.00	187.50	0.00	3,187.50	74,514.00	0.00
0	50,000	US TREASURY NOTE	4.250%	8/15/2014	0.00	49,673.83	0.00	0.00	0.00	49,673.83	-121.26	0.00	51,699.00
0	50,000	US TREASURY NOTE	4.625%	11/15/2016	0.00	50,384.77	0.00		0.00	50,384.77	446.16	0.00	52,363.50
50,000	50,000	US TREASURY NOTE	5.000%	2/15/2011	51,322.27	0.00	0.00	0.00	0.00	51,322.27	2,500.00	50,625.00	52,801.00
		Total U.S. Government Notes and Bonds			602,219.59	100,058.60	174,757.81	-742.19	187.50	526,965.69	22,290.94	587,401.50	535,701.50
Corporate Bonds													
75,000	75,000	GENERAL ELEC CAP	4.000%	2/17/2009	73,588.50	0.00	0.00	0.00	0.00	73,588.50	3,000.00	73,281.75	74,904.00
50,000	50,000	GOLDMAN SACHS GR	5.250%	4/1/2013	50,386.00	0.00	0.00	0.00	0.00	50,386.00	2,625.00	49,673.50	50,199.50
50,000	50,000	HSBC FINANCE CORP	5.250%	1/14/2011	49,965.50	0.00	0.00	0.00	0.00	49,965.50	2,625.00	50,001.50	49,983.00
50,000	50,000	HSBC HLDGS PLC	5.250%	12/12/2012	49,970.50	0.00	0.00	0.00	0.00	49,970.50	2,625.00	49,816.00	50,041.00
50,000	50,000	IBM CORP	4.375%	6/1/2009	49,048.50	0.00	0.00	0.00	0.00	49,048.50	2,187.50	49,140.00	50,457.50
		Total Corporate Bonds			272,959.00	0.00	0.00	0.00	0.00	272,959.00	13,062.50	271,912.75	275,585.00
Common Equity Securities													
800	800	AFLAC			25,828.48	0.00	0.00	0.00	0.00	25,828.48	640.00	36,800.00	50,104.00
500	500	AIR PRODUCTS & CHEMICALS INC			32,950.00	0.00	0.00	0.00	0.00	32,950.00	740.00	35,140.00	49,315.00
800	0	ALLTEL CORP			44,368.00	0.00	53,747.73	9,379.73	0.00	0.00	300.00	48,384.00	0.00
700	0	AMGEN INC			49,504.00	0.00	38,162.41	-11,341.59	0.00	0.00	0.00	47,817.00	0.00
500	500	APACHE CORP			33,875.00	0.00	0.00	0.00	0.00	33,875.00	300.00	33,255.00	53,770.00
700	700	APPLE COMPUTER INC			48,223.00	0.00	0.00	0.00	0.00	48,223.00	0.00	59,388.00	138,656.00
0	1300	AT & T INC			0.00	50,989.32	0.00	0.00	0.00	50,989.32	426.00	0.00	54,026.00
1200	1200	AUTOMATIC DATA PROCESSING INC			55,860.00	0.00	0.00	0.00	-5,401.66	50,458.34	1,104.00	59,100.00	53,436.00
1200	1200	BANK AMERICA CORP			47,444.70	0.00	0.00	0.00	0.00	47,444.70	2,880.00	64,068.00	49,512.00
0	0	BROADRIDGE FINL SOLUTIONS INC			0.00	0.00	6,083.90	682.24	5,401.66	0.00	0.00	0.00	0.00
800	600	CATERPILLAR INC			33,179.20	0.00	12,913.60	4,618.80	0.00	24,884.40	852.00	49,064.00	43,536.00
1000	1000	CHEVRON CORP			38,420.46	0.00	0.00	0.00	0.00	38,420.46	2,260.00	73,530.00	93,300.00
0	2000	CISCO SYS INC			0.00	52,060.00	0.00	0.00	0.00	52,060.00	0.00	0.00	54,140.00
800	0	CITIGROUP INC			39,880.00	0.00	24,743.62	-15,136.38	0.00	0.00	1,728.00	44,560.00	0.00
500	600	CONOPHILLIPS			33,290.00	7,696.00	0.00	0.00	0.00	40,986.00	820.00	35,975.00	52,980.00
500	500	CONSTELLATION ENERGY GROUP INC			29,232.00	0.00	0.00	0.00	0.00	29,232.00	841.25	34,435.00	51,265.00
2500	2500	CORNING INC			60,371.00	0.00	0.00	0.00	0.00	60,371.00	250.00	46,775.00	59,975.00
500	1000	DOMINION RESOURCES INC VA			37,365.00	0.00	0.00	0.00	0.00	37,365.00	1,460.00	41,920.00	47,450.00
500	700	DU PONT E I DE NEMOURS & CO			19,826.00	9,020.00	0.00	0.00	0.00	28,846.00	760.00	24,355.00	30,863.00
0	800	EMERSON ELEC CO			0.00	44,040.00	0.00	0.00	0.00	44,040.00	0.00	0.00	45,328.00
1000	1000	EXXON MOBIL CORP			5,919.48	0.00	0.00	0.00	0.00	5,919.48	1,370.00	76,630.00	93,690.00
1000	0	FIRST DATA CORP (Western Union)			21,795.79	0.00	34,000.00	12,204.21	0.00	0.00	90.00	25,520.00	0.00
0	700	FPL GROUP INC			0.00	47,747.00	0.00	0.00	0.00	47,747.00	0.00	0.00	47,446.00
500	500	FRANKLIN RESOURCES INC			41,268.00	0.00	0.00	0.00	0.00	41,268.00	300.00	55,085.00	57,215.00
0	500	FREEPORT-MCMORAN COPPER & GOLD INC			0.00	37,949.00	0.00	0.00	0.00	37,949.00	250.00	0.00	51,220.00
1000	1200	GENERAL ELECTRIC CO			2,502.61	7,560.00	0.00	0.00	0.00	10,062.61	1,120.00	37,210.00	44,484.00
800	1600	GILEAD SCIENCES INC			48,614.00	0.00	0.00	0.00	0.00	48,614.00	0.00	51,944.00	73,616.00
300	300	GOLDMAN SACHS GROUP INC			42,621.00	0.00	0.00	0.00	0.00	42,621.00	420.00	59,805.00	64,515.00
0	0	GOOGLE INC CL A			0.00	15,768.20	16,828.79	1,060.59	0.00	0.00	0.00	0.00	0.00
1200	1200	HONEYWELL INTERNATIONAL INC			40,020.00	0.00	0.00	0.00	0.00	40,020.00	1,200.00	54,288.00	73,884.00
35	0	IDEARC INC			970.57	0.00	1,180.86	210.29	0.00	0.00	11.99	1,002.75	0.00
400	500	INTL BUSINESS MACHINE			20,745.70	10,470.00	0.00	0.00	0.00	31,215.70	600.00	38,860.00	54,050.00
800	800	JOHNSON & JOHNSON			19,964.99	0.00	0.00	0.00	0.00	19,964.99	1,296.00	52,816.00	53,360.00
0	1500	JOHNSON CONTROLS INC			0.00	53,901.20	0.00	0.00	0.00	53,901.20	165.00	0.00	54,060.00
800	800	KIMBERLY CLARK CORP			18,579.54	0.00	0.00	0.00	0.00	18,579.54	1,664.00	54,360.00	55,472.00
1800	0	LOWES COS INC			54,336.00	0.00	52,325.37	-2,010.63	0.00	0.00	324.00	56,070.00	0.00
800	800	MCGRAW HILL COMPANIES INC			10,021.81	0.00	0.00	0.00	0.00	10,021.81	656.00	54,416.00	35,048.00
1000	0	MEDTRONIC INC			43,989.00	0.00	50,278.45	6,289.45	0.00	0.00	110.00	53,510.00	0.00
0	900	MCKESSON CORP			0.00	57,120.00	0.00	0.00	0.00	57,120.00	84.00	0.00	58,959.00
1200	1400	MICROSOFT			49,513.80	6,695.00	0.00	0.00	0.00	56,208.80	492.00	35,832.00	49,840.00
2000	0	MOTOROLA INC			44,824.00	0.00	36,918.86	-7,905.14	0.00	0.00	100.00	41,120.00	0.00
1200	1200	NORFOLK SOUTHERN CORP			55,410.00	0.00	0.00	0.00	0.00	55,410.00	1,152.00	60,348.00	60,528.00
1000	1000	PEPSICO INC			35,397.00	0.00	0.00	0.00	0.00	35,397.00	1,350.00	62,550.00	75,900.00
1200	1200	PFIZER INC			53,214.00	0.00	0.00	0.00	0.00	53,214.00	1,392.00	31,080.00	27,276.00
900	900	PROCTER & GAMBLE CO			53,019.00	0.00	0.00	0.00	0.00	53,019.00	1,224.00	57,843.00	66,078.00
800	0	SLM CORP			35,800.00	0.00	43,181.41	7,381.41	0.00	0.00	200.00	39,016.00	0.00
2000	2200	STAPLES INC			46,515.29	4,586.00	0.00	0.00	0.00	51,101.29	580.00	53,400.00	50,754.00
1000	1000	STATE STREET CORP			55,105.00	0.00	0.00	0.00	0.00	55,105.00	860.00	67,440.00	81,200.00
2600	0	SYMANTEC CORP			46,778.00	0.00	43,325.06	-3,452.94	0.00	0.00	0.00	54,210.00	0.00
0	900	TARGET CORP			0.00	54,040.00	0.00	0.00	0.00	54,040.00	254.00	0.00	45,000.00
1200	1200	THERMO FISHER SCIENTIFIC INC			47,275.02	0.00	0.00	0.00	0.00	47,275.02	0.00	54,348.00	69,216.00
1000	0	UNITEDHEALTH GROUP INC			16,605.00	0.00	54,489.16	37,884.16	0.00	0.00	30.00	53,730.00	0.00
800	800	UNITED TECHNOLOGIES CORP			48,616.00	0.00	0.00	0.00	0.00	48,616.00	936.00	50,016.00	61,232.00
700	1200	VERIZON COMMUNICATIONS			24,570.68	20,975.92	0.00	0.00	0.00	45,546.60	1,323.50	26,068.00	52,428.00
1500	1600	WACHOVIA CORP			39,387.64	4,052.00	0.00	0.00	0.00	43,439.64	3,600.00	85,425.00	80,848.00
1100	1100	WALGREEN CO			49,160.00	0.00	0.00	0.00	0.00	49,160.00	379.50	50,479.00	41,888.00
1200	1500	WELLS FARGO & CO			36,858.00	9,045.00	0.00	0.00	0.00	45,903.00	1,416.00	42,672.00	45,285.00
		Total Common Equity Securities			1,739,013.76	493,714.64	468,179.22	39,864.20	0.00	1,804,413.38	40,311.24	2,271,659.75	2,532,180.00

(Continued)

Acct # 6850810910

CHARTER TRUST COMPANY

MS - 10 Jaffrey Common Trust Funds, January 2007 - December 2007

Shares 1/1	Shares 12/31	Description of Investment	Balance Begin. of Year	Purchases	Proceeds from Sales	Gain / (Loss) from Sales	Adjust. to Book Value	Balance End of Year	Income During Year	Beginning Market Value	Year End Market Value
Taxable Fixed Income Funds											
22,624	26,139	VANGUARD FIXED INCOME - PORT. # 536	235,136.57	36,000.00	0.00	0.00	0.00	271,136.57	13,706.27	230,988.50	271,065.33
0	8,000	VANGUARD INTERMEDIATE TERM #571	0.00	78,000.00	0.00	0.00	0.00	78,000.00	895.60	0.00	78,323.72
		Total U.S. Government Agency	235,136.57	114,000.00	0.00	0.00	0.00	349,136.57	14,603.87	230,988.50	349,389.05
Domestic Equity Mutual Funds											
0	73	VANGUARD 500 INDEX FUND #540	0.00	10,000.00	0.00	0.00	-10,000.00	0.00	47.92	0.00	0.00
0	89	VANGUARD 500 INDEX FUND #1340	0.00	0.00	0.00	0.00	10,000.00	10,000.00	56.94	0.00	9,995.13
		Total Domestic Equity Mutual Funds	0.00	10,000.00	0.00	0.00	0.00	10,000.00	104.86	0.00	9,995.13
		TOTAL ASSETS	3,145,846.68	1,279,369.25	1,121,117.10	39,122.01	187.50	3,343,408.34	106,374.95	3,658,480.26	4,082,784.38
Cash		PRINCIPAL - CASH	0.00	0.00	0.00	0.00	0.00	0.00	0.00	0.00	0.00
		INCOME - CASH	0.00	0.00	0.00	0.00	0.00	0.00	0.00	0.00	0.00
Fees		BANKING ASSISTANCE FEES	0.00	0.00	0.00	0.00	0.00	0.00	-26,755.78	0.00	0.00
		TOTAL Funds	3,145,846.68	1,279,369.25	1,121,117.10	39,122.01	187.50	3,343,408.34	79,619.17	3,658,480.26	4,082,784.38

4/09/07 Federal Cost basis adjustment resulting from Automatic Data Processing Inc spin off in Adjust to Book Value column

4/9/07 Rec'd 300 shares of Broadridge Fin'l Solutions due to Automatic Data Process Inc Spinn off (shares were sold on 5/29/07)

Merger 8/29/07 1000 Shares of First Data Corp was exchanged at $34.00 per Share

Merger 10/08/07 Rec'd 89.53 units of Vanguard 500 Index Fund #1340 for 73.954 units of Vanguard 500 Index Fund Adm #540 (shown in Adjust to Book Value column)

8/27/07 Money Market Fund Swap - Received 178,796.76 units of Daily Inc MMkt Fund 032 for 126,707.65 units of Gov II MMkt Fund #033 (shown in Adjust to Book Value column)

10/31/07 US Treasury Notes 4.250% matured 75000 par Value at 100% (G/L on sale of invested income asset shown in adjust to book value column

2 for 1 Stock split on Gilead Sciences Inc (rec'd 800 additional shares) and Dominion Resources Inc VA (rec'd 500 additional shares)

3 for 1 Stock split on Johnson Controls Inc (rec'd 1000 shares)

CHARTER TRUST COMPANY

Jaffrey Other Funds, January 2007 - December 2007

Shares 1/1	Shares 12/31	Description of Investment	Balance Begin. of Year	Purchases	Proceeds from Sales	Gain / (Loss) from Sales	Adjust. to Book Value	Balance End of Year	Income During Year	Beginning Market Value	Year End Market Value
Money Market Funds											
81,076.58	122,169.84	DAILY INCOME MMKT FUND 032	502,875.25	116,796.08	23,695.09	0.00	-595,976.24	0.00	20,836.90	502,875.25	0.00
0.00	1,058,921.75	GOVERNMENT II MMKT FUND 033	0.00	683,566 43	220,620.92	0.00	595,976.24	1,058,921.75	11,968.42	0.00	1,058,921.75
		Total Money Market Funds	*502,875.25*	*800,362.51*	*244,316.01*	*0.00*	*0.00*	*1,058,921.75*	*32,805.32*	*502,875.25*	*1,058,921.75*
U.S. Government Notes and Bonds											
60,000	60,000	UNITED STATES TREAS NTS 4.375% 5/15/2007	60,731.25	0.00	60,000.00	-731.25	0.00	0.00	1,312.50	59,950.80	0.00
		Total U.S. Government Notes and Bonds	*60,731.25*	*0.00*	*60,000.00*	*-731.25*	*0.00*	*0.00*	*1,312.50*	*59,950.80*	*0.00*
		TOTAL ASSETS	563,606.50	800,362.51	304,316.01	-731.25	0.00	1,058,921.75	34,117.82	562,826.05	1,058,921.75
Cash		PRINCIPAL - CASH	0.00	0.00	0.00	0.00	0.00	0.00	0.00	0.00	0.00
		INCOME - CASH	0.00	0.00	0.00	0.00	0.00	0.00	0.00	0.00	0.00
Fees		BANKING ASSISTANCE FEES	0.00	0.00	0.00	0.00	0.00	0.00	-5,059.13	0.00	0.00
		TOTAL Funds	563,606.50	800,362.51	304,316.01	-731.25	0.00	1,058,921.75	29,058.69	562,826.05	1,058,921.75

8/27/07 Money Market Swap - Rec'd 595976 24 units of Government II MMkt Fund 033 for each unit of Daily Income MMkt Fund 032 (shown in Adjust to Book Value Column)

5/15/07 US Treasury Notes 4.375% Matured

TOWN OF JAFFREY, NH
REPORT OF EXPENDITURES
FOR THE YEAR ENDING 12/31/07

DEPARTMENT	APPROVED	ACTUAL	ENCUMB.
EXECUTIVE OFFICE	234,511	252,449	
ELECTION & REGIST.	77,373	76,807	
FINANCE ADMIN.	164,473	155,707	
PROPERTY RECORDS	32,872	27,558	
JUDICIAL & LEGAL	89,000	117,185	
PLANNING & ZONING	36,468	28,756	
GENERAL GOVT BLDGS	42,494	23,641	20,160
CEMETERIES	29,317	24,980	
POLICE DEPARTMENT	1,110,969	1,006,184	27,558
CONTRACTED SERVICES	45,000	40,090	
FIRE DEPARTMENT	265,590	264,197	8,265
BUILDING INSPECTION	52,440	57,975	
EMERGENCY MGMT	1,501	359	
PROSECUTION	144,888	138,574	
HIGHWAY DEPARTMENT	839,818	822,646	
BRIDGES	1,201	1,900	
STREET LIGHTING	44,000	45,060	
PARKS & COMMONS	21,352	22,272	2,500
RECYCLING/TRANSFER STA.	395,759	366,989	2,000
HEALTH DEPARTMENT	6,639	1,754	
ANIMAL CONTROL	700	-	
WELFARE	159,950	200,262	
RECREATION DEPARTMENT	258,326	265,602	
PUBLIC LIBRARY	255,568	261,602	
PATRIOTIC PURPOSES	1,000	992	
CONSERVATION	200	200	
ECONOMIC DEVELOPMENT	29,524	9,439	
DEBT SERVICE	279,213	275,785	
CAPITAL OUTLAY	306,203	292,841	
TOTAL GENERAL FUND	**4,926,349**	**4,781,806**	**60,483**
RECREATION REVENUE FUND	**71,242**	**76,254**	**-**
WATER FUND	**943,158**	**994,996**	**1,982**
SEWER/INDUSTRIAL PRETRMT	**768,608**	**635,019**	**15,562**
TOTAL COMBINED FUNDS	**$ 6,709,357**	**$ 6,488,075**	**$ 78,027**

Actual expenditures and encumbrances are as of 1/31/08.
Figures do not include year-end adjusting entries.

TOWN OF JAFFREY

2008 PAYMENT SCHEDULE

	ORIGINAL ISSUE	YEAR ISSUED	LENGTH	DATE OF MATURITY	PRINCIPAL 2008	INTEREST 2008	TOTAL 2008
JAFFREY FIRE STATION 1981 Warrant Article $250,000	$ 250,000	1982	30 years	1-Jan-2011	8,600	1,505	$ 10,105
LANDFILL CLOSURE 1992 Warrant Article #2 $1.6M	$ 1,191,000	1992	20 years	15-Jan-2013	60,000	19,495	$ 79,495
SEWER FACILITY UPGRADE 2001 1995 Warrant Article #3 $400,000 Authority	$ 239,517	2001	10 years	1-Mar-2010	23,952	2,012	$ 25,964
SEWER FACILITY UPGRADE 2002 State of NH DES @ 3.7040% (66% Swr 34% GF)	$ 933,681	2002	20 years	1-Jan-2023	46,684	27,667	$ 74,351
SEWER FACILITY UPGRADE 2005 2000 Warrant Article #4 for $3.75M (66% Swr 34% GF)	$ 1,506,247	2005	20 years	1-Jan-2025	75,312	49,995	$ 125,308
WATER SYSTEM IMPROVEMENT USDA - Rural Development @ 4.50%	$ 2,355,000	1996	27 years	11-Jul-2014	84,108 68,515	47,377 (Additional Principal)	$ 200,000
WATER MAINS BOND (67% Wtr 33% GF)	$ 1,500,000	2000	20 years	15-Jan-2021	75,000	51,516	$ 126,516
RIVER ST. WATER MAINS (DWSRF) (67% Wtr 33% GF)	$ 680,000	2006	20 years	1-Oct-2026	34,000	27,052	$ 61,052
PIERCE CROSSING/HADLEY RD BRIDGE Stone Bridge TIFD District	$ 750,000	2001	20 years	15-Aug-2021	40,000	23,931	$ 63,931
JAFFREY COMMUNITY CENTER Downtown TIFD District	$ 287,500	2004	20 years	15-Aug-2024	15,000	12,175	$ 27,175
CAPITAL LEASE - Fire Truck	$ 188,629	2005	5	10-Jun-2010	37,539	5,226	$ 42,765
TOTAL DEBT SERVICE	**$ 9,881,574**				**$ 568,710**	**$ 267,952**	**$ 836,662**

VALUATION

Total Land Valuation	$154,806,772
Total Current Use Valuation (breakdown below)	1,499,889
Total Building Valuation	306,881,927
Utilities	3,316,827
GROSS VALUATION	$466,505,415

EXEMPTIONS ALLOWED

Blind	$30,000
Elderly	1,696,256
Totally and Permanently Disabled	351,836
Solar	115,631
TOTAL APPLIED EXEMPTIONS	$2,193,723
NET VALUATION	$464,311,692

CURRENT USE SUMMARY INVENTORY

Classification	Acreage	Current Use Value
Farm Land	1,125.68	$322,930
Forest Land	11,873.14	1,156,087
Unproductive/Wetland	1,601.96	20,872
TOTALS	**$14,600.78**	**$1,499,889**

FINANCIAL SUMMARY — TAX INCREMENT FINANCE DISTRICTS (TIFDs)

Stonebridge Industrial Park TIFD

2007 Assessed Value $11,157,707
1998 Assessed Value (TIFD created) ..... $ 4,740,601

Captured Assessed Value $6,417,106

Revenue $150,609 (2007 tax increment)
Expenditures $ 83,808

Balance : $ 66,801 (Returned to the General Fund)

Downtown TIFD

2007 Assessed Value $21,352,121
1998 Assessed Value (TIFD created) $12,601,300

Captured Assessed Value .. $ 8,750,821

Revenue $205,382 (2007 tax increment)
Expenditures $142,666

Balance $62,716 (Returned to the General Fund)

TOTAL RETURNED TO THE GENERAL FUND $129,517

— 2007 Tax Rate —

2007 TAX RATE
$23.47 PER $1,000 VALUATION
EQUALIZATION RATIO = 93.3%

Town Rate	Local School Rate	State School Rate	County Rate	**TOTAL RATE**
$7.82	$11.20	$2.35	$2.10	**$23.47**

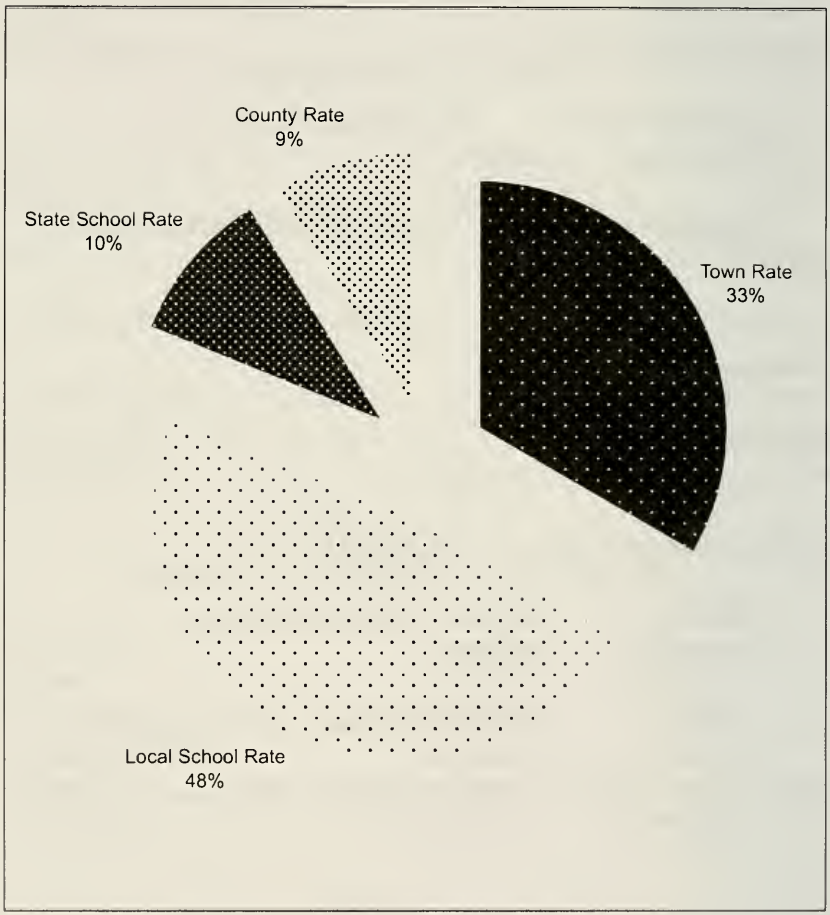

Report of the Town Clerk - 2007

Motor Vehicle Registration, Municipal Agent fee, Motor Vehicle Surcharge fee	
total remitted to the Treasurer	$802,880.24
total number of vehicles registered -6874	
Dog Licenses	
total licenses issued - 969	
total remitted to the Treasurer	$4,501.00
Building Permits, Boiler Permits	
total remitted to the Treasurer	$25,773.13
Pistol Permits and Parking Tickets	
total remitted to the Treasurer	$1,085.00
Town History Volumes	
total remitted to the Treasurer	$630.00
Land Fill Revenue	
total remitted to the Treasurer	$3,730.00
Dog Fines	
total remitted to the Treasurer	$1,400.00
Cable Franchise Fee	
total remitted to the Treasurer	$30,765.69
UCC, Marriage Lic. Fees, Certified Copy fees, Tax Lien fees, etc..	
total remitted to the Treasurer	$6,146.21
GRAND TOTAL REMITTED TO THE TREASURER	**$876,911.27**

Footnote: Vital records will no longer be printed out of respect for privacy.

TAX COLLETOR'S REPORT
JAFFREY NH
YEAR ENDING 2007
Page 1 of 3

DEBITS		Levy for Year of this Report	Prior Levies	Prior Levies	Prior Levies
Uncollected Beg. Year		**Year 2007**	**Year 2006**	**Year 2005**	**Year 2004**
Property Tax	3110	xxxxxx	$ 596,212.67		
Downtown TIFT	3110	xxxxxx	$ 38,577.03		
Stonebridge TIFT	3110	xxxxxx	$ 15,772.91		
Land Use Change Tax	3120	xxxxxx	$ 38,534.65		
Yield Tax	3185	xxxxxx	$ 834.37		
Water	3189	xxxxxx	$ 281,033.82	$ 525.43	$ 680.54
Sewer	3189	xxxxxx	$ 252,382.24		
Taxes Committed This Year					
Property Tax	3110	$ 10,288,354.00			
Downtown TIFT	3110	$ 506,958.00			
Stonebridge TIFT	3110	$ 329,268.00			
PSNH Property Tax	3110	$ 79,999.00			
Land Use Change Tax	3120	$ 37,153.00			
Yield Tax	3185	$ 26,070.64			
Excavation Tax @ .02 Yd	3187	$ 530.92			
Water	3189	$ 880,801.29	$ 1,151.04		
Sewer	3189	$ 795,713.23			
Boat		$ 13,214.65			
Overpayment					
Property Tax	3110	$ 1,733.71			
Water	3189	$ 309.24			
Sewer	3189	$ 65.10			
Refunds					
Property Tax	3110	$ 4,070.28	$ 10,217.33		
Interest - Late Tax	3190	$ 11,156.13	$ 27,728.68	$ 57.02	$ 43.29
Total Debits		**$ 12,975,397.19**	**$ 1,262,444.74**	**$ 582.45**	**$ 723.83**

TAX COLLECTOR'S REPORT
TOWN OF JAFFREY
YEAR ENDING 2007
Page 2 of 3

Remitted To Treasurer	2007	2006	2005	2004
Property Tax	$ 9,613,804.61	$ 405,915.63		
Downtown TIFT	$ 466,202.38	$ 30,780.00		
Stonebridge TIFT	$ 305,155.75	$ 15,772.91		
PSNH Property Tax	$ 79,999.00			
Land Use Change Tax	$ 37,153.00	$ 33,034.65		
Yield Tax	$ 8,283.16	$ 834.37		
Interest (include Lien Conversion	$ 11,156.13	$ 27,728.68	$ 57.02	$ 43.29
Excavation Tax @ .02 Yd	$ 530.92			
Water	$ 654,091.64	$ 280,677.79	$ 375.01	$ 463.53
Sewer	$ 563,995.39	$ 239,281.29		
Boat	$ 13,214.65			
Conversion to Lien (principal only)		$ 181,364.82		
Overpayments				
Property Tax	$ 24,552.92	$ 12,776.83		
Downtown TIFT	$ 2,016.00			
Stonebridge TIFT	$ 10.00			
Water	$ 143.05	$ 472.02		
Sewer	$ 11.20	$ 208.75		
Abatments Made				
Property Tax	$ 1,741.11	$ 27,034.50		
Downtown TIFT	$ 8,423.00			
Water	$ 4,704.00	$ 343.82		
Sewer	$ 3,108.42	$ 18.70		
Boat				
Uncollected Taxes - EOY #1080				
Property Tax	$ 654,059.35			
Downtown TIFT	$ 30,316.62			
Stonebridge TIFT	$ 24,102.25			
Land Use Change Tax		$ 5,500.00		
Yield Tax	$ 17,787.48			
Water	$ 222,171.84	$ 691.23	$ 150.42	$ 217.01
Sewer	$ 228,663.32	$ 8.75		
Total Credits	**$ 12,975,397.19**	**$ 1,262,444.74**	**$ 582.45**	**$ 723.83**

TAX COLLECTOR'S REPORT
TOWN OF JAFFREY
YEAR ENDING 2007
Page 3 of 3

	Last year's Levy	Prior Levies	Prior Levies
Undredeemed Liens Balance at Beg. Of Fiscal year		$ 59,347.05	$ 31,343.31
Liens executed during Fiscal Year	$ 193,930.88		
Interest & Costs Collected (After Lien Execution)	$ 7,692.49	$ 8,786.13	$ 8,935.26
Total Debits	**$ 201,623.37**	**$ 68,133.18**	**$ 40,278.57**

Remitted to Treasurer	Last year's Levy	Prior Levies	Prior Levies
Redemptions	$ 103,358.84	$ 31,415.02	$ 31,343.31
Interst & Costs Collected (After Lien Execution) #3190	$ 7,692.49	$ 8,786.13	$ 8,935.26
Abatements of Unredeemed Liens			
Liens Deeded to Municipality			
unredeemed Liens Balance EOY #1110	$ 90,572.04	$ 27,932.03	
Total Credits	**$ 201,623.37**	**$ 68,133.18**	**$ 40,278.57**

REPORT OF THE TREASURER
For the Period of January 1, 2007, to December 31, 2007

RECREATION REVENUE FUND

Balance as of January 1, 2007	18,997.56
Income	80,484.31
Interest	55.03
Bank Fee Credit	8.00
	99,484.90
Expended (Town of Jaffrey)	$73,959.90
Returned Checks	115.00
Bank Fee	
Balance as of December 31, 2007	25,410.00

BONDS AND SECURITY ACCOUNT

Balance as of January 1, 2007	$26,909.34
Income	3,625.00
Interest	34.84
	30,568.82
Expended (Released Security Deposits)	$18,124.79
Balance as of December 31, 2007	12,444.03

HELD EVIDENCE ACCOUNT

Balance as of January 1, 2007	$7,840.47
Income	00.00
Interest	19.50
	$7,859.97
Expended	62.00
Balance as of December 31, 2007	$7,797.97

JAFFREY CONSERVATION FUND

Balance as of January 1, 2007	$264,235.68
Income	80,437.29
Interest	10,351.39
	$355,024.36
Expended	$199,533.13
Balance as of December 31, 2007	$155,491.23

IMPACT FEE ACCOUNT

Balance as of January 1, 2006	$108,047.01
Income	52,427.81
Interest	81.74
	$160,556.56
Expended	$122,675.00
Balance as of December 31, 2006	$37,881.56

D.A.R.E. PROGRAM

Balance as of January 1, 2006	$386.53
Income	0.00
Interest	.97
	$387.50
Expended	$0.00
Balance as of December 31, 2006	$387.50

JAFFREY EQUITABLE SHARING FUNDS

Balance as of January 1, 2006	$1,411.94
Income	0.00
Interest	3.54
	$1,415.48
Expended	$0.00
Balance as of December 31, 2006	$1,415.48

Respectfully submitted,

Sandra M. Stewart
Treasurer

Alice Poole Fund 2007

As usual we made contributions to the annual Santa's House, Jaffrey Women's Club Dental Program and the Jaffrey Food Pantry. Aid was given for the victims of the Stratton Rd apartments fire in the form of gift cards.

We sponsored fifteen young children at AIM summer camp offered by the Jaffrey Recreation Department, and renewed two student loans.

We continue to purchase magazine subscriptions for the Good Shepherd Health Care Center and provide small gifts to local residents living there. Many of the elderly Jaffrey residents were remembered with small gifts, usually in the form of gas cards and small checks.

Gift certificates for food orders were purchased from Market Basket and certificates for clothing were purchased from Wal-Mart. The certificates were distributed during the Holiday Season and at other times during the year.

As usual, The Alice Poole Fund Committee continues to spend all of the interest received from the Alice Poole Fund Trustees in accordance with the will of Alice Poole.

Committee Members:
Randyl P. Cournoyer, Jr., Chairman
Judith L. Roberts, Treasurer
Cynthia E. Hamilton
Sheila Girbach
Dennis L.Wright

Alice Poole Fund Financials 2007

Beginning Balance, January 1, 2007		334.94
Receipts:		
Donations	500.00	
Student loan repayments	0.00	
Trustees of Trust Funds	8,635.85	
Total of Receipts		9,135.85
Total:		9,470.79
Disbursements:		
Aid to families (gift card purchases)	5,314.83	
Aid and gifts to elderly (cash gifts & donations)	2,699.00	
Bookkeeping supplies, stamps, cards, etc.	100.34	
Student Loan	1,200.00	
Total Disbursements		9,314.17
Ending Balance, December 31, 2007		156.62
Total:		9,470.79

Respectfully Submitted

Judith L. Roberts, Treasurer

Reports
Boards, Commissions, and Committees

Many challenges faced the town of Jaffrey in 2007 but much was achieved in terms of problems that have faced Jaffrey for many years.

At Town Meeting in March after the general budget was passed for all departments, the citizens were presented with a Warrant Article which would allow the town to bond the construction of an Advanced Waste Water Treatment plant. Jaffrey had been under an administrative order for over 10 years from the Environmental Protective Agency and the State of New Hampshire Department of Environmental Services to build such a facility.

We had failed in the past to receive a 2/3 majority vote at Town Meeting. In 2007, after several expensive studies and much input from citizens who knew the high cost of this project, we were finally successful in receiving the 2/3 majority vote necessary to pass the article. On that day, the Board of Selectmen pledged to apply for all available funds to help lessen the financial burden on our citizens. As of this date, we have received Federal Funding of $2.6 million through the combined efforts of Senators John Sununu, Judd Gregg, Congressman Paul Hodes, Department of Public Works Head Randall Heglin, Town Engineer Doug Starr and staff from our consultants Wright Pierce, Inc. Additional funding from the State of New Hampshire promises to bring the final cost of this project to well below half of the original cost estimate of $18 million. Completion of this Advanced Treatment System is expected to be on schedule for May 2009.

Another Warrant Article at our March Town Meeting enabled the Selectmen to purchase a tract of land that showed promise of being a long sought-after third municipal water source. After additional testing for quality and volume, the selectmen purchased this land and we believe this is the answer to more than 20 years of searching for our third municipal well. Future costs to bring this well on line will have to be addressed; however, it is ideally located near an existing water main and utilities.

With the resignation of former Police Chief Martin Dunn in the spring of 2007, the Board of Selectmen and Acting Town Manager was mandated the task of hiring a new Police Chief. After much deliberation, it was with pleasure that we offered the position to Jaffrey Police Lt. William Oswalt,

who started with the JPD as a part-time officer and had worked his way up through the ranks over the years. He accepted the position in July, has done a terrific job and we hope that he will serve as Jaffrey's Police Chief for many years to come.

Another challenge our town faced in 2007 was mentioned in the 2006 Selectmen's Report. Our Town Manager, Jonathan Sistare, who had been deployed to Iraq, submitted his resignation as Town Manager upon his return from service to accept a similar position in Salem, New Hampshire. However, our town continued in the capable hands of Randall Heglin who filled in during Jonathan's absence. Randy did an outstanding job in this position and we owe him a debt of gratitude for coming to Jaffrey's rescue in a difficult time.

A nationwide search for a new Town Manager was launched in the Fall of the year. Out of the many applications that were received, ten candidates were chosen to be interviewed by a selection committee appointed by the Board. The names of two finalists were submitted to the Selectmen and Michael Hartman was selected to be the first new Town Manager for Jaffrey in over fourteen years. Michael started on November 1st, 2007, after having spent over twenty years in similar positions throughout New England. We welcome Mike to Jaffrey and are confident that he is a capable Town Manager and will do an outstanding job for our town.

In conclusion, 2007 was a very challenging year for the Board, but we take pride in our accomplishments this year and believe Jaffrey is in a better position to look to the future in 2008.

Respectfully Submitted,

Richard Lambert, Chairman
G. Clay Hollister
Franklin W. Sterling, Jr.

Report of the Moderator

I am pleased to report once again to you, the citizens of Jaffrey. As I write this we have just concluded the January 8th primary election which, as you all know, was held at the Jaffrey VFW Post 5613. This was the first of the four elections that will be held there this year. My recommendation to the Selectmen to move the elections from the Pratt Auditorium, due to very difficult traffic congestion caused by the extensive construction work at the Jaffrey-Rindge Middle School, was not made lightly. Together with Randall Heglin, our then acting Town Manager, I examined six potential sites and determined that, for a myriad of reasons, the VFW was the best choice. Once the Selectmen accepted the recommendation, the Town utilized the public access television channel, mailed notices to everyone in town, and made the change of venue known via the Chamber of Commerce's sign board. The sentiments I have heard expressed confirm that it was a good decision. One of the most gratifying aspects of the day was the large amount of young voters registering for the first time. The folks at the VFW could not have been more gracious and cooperative. So, too, were our police and fire personnel, public works, recreation department, and everyone else involved in the process, including our new Town Manager, Mike Hartman. Special thanks to those in the private sector who have helped us reach you, the citizens of Jaffrey, throughout the past year: Eileen and Rob Beaven, Rob Crowley of Savron Graphics, Steve Rigopoulos of Steve's Lettering and Dave Vose of Practical Upholstery. Thanks, too, to the Jaffrey Chamber of Commerce. With three elections remaining I would be remiss if I didn't extend my thanks to our dedicated crew of volunteer election officials, the Supervisors of the Checklist, to our Town Clerk Maria Chamberlain, and to Citizen Extraordinaire Rob Stephenson. All of you have contributed to helping foster and enhance the proper conduct of our democratic election process and our Town Meeting and, on behalf of the Town of Jaffrey, I thank you.

Respectfully submitted,

Marc P. Tieger, Moderator
Town of Jaffrey

THE CEMETERY COMMITTEE was established in 1991 to advise the Town on the operation, maintenance and preservation of Jaffrey's public cemeteries: Conant, The Old Burying Ground, Cutter, Cutter Extension and Phillips-Heil (also the inactive cemeteries, Village and Smallpox). It is composed of representatives of the American Legion and Veterans of Foreign Wars, the Historical Society, Cournoyer Funeral Home, the Board of Selectmen and three appointed Members at Large. Town employees Randy Heglin, Rick Forcier and Peachie Chalke assist the Committee in its work.

CEMETERY STATISTICS FOR 2007

Available Lots:	Conant	Phillips	Phillips Heil	Cutter	Cutter Extension	Old Burying Ground
Burial (double)	355	0	80	0	29*	0
Cremation	23	21	30	0	131*	0
Sale of Lots:						
Burial (double)	1	0	1	0	0	0
Burial (single)	2	0	0	0	6	0
Cremation	0	0	0	0	3	0
Burials:						
Full	4	0	2	2	1	0
Cremation	5	1	1	4	0	3
Disinterment	0	0	0	0	0	0

*Section I only.

During 2007 the Committee met eight times with Town staff to discuss operation, budget and maintenance issues, to participate in work sessions or to undertake inspections and cleanups. Each cemetery is overseen by a member of the Committee. This oversight involves inspecting the cemetery from time to time and reporting on conditions and problems at Committee meetings.

At the 2007 Town Meeting, an article to establish a Cemetery Trees Fund with an initial appropriation of $5,000 was

passed overwhelmingly. A similar article is expected this year. Private tax-deductible donations are very welcomed; to date a total of $500 has been received.

In the Fall, resetting and straightening of head- and footstones and lot curbing and some stone repair in the Old Burying Ground, Cutter and Conant Cemeteries was undertaken by the Kaufhold Family Memorials & Stone Works of Peterborough. Additional stone straightening was also done by volunteers.

Phase II of the volunteer effort of restoring the iron fencing surrounding John Conant's grave at the cemetery named for him was undertaken by members of the Committee and Town staff. Three sections were scraped and painted. With luck this project will be completed in another two years. Anyone wishing to help out for a two- or three-hour work session should contact a member of the Committee. (The photo shows volunteers Paul St. Pierre, Doug Starr and Cynthia Hamilton working on the fence.)

Gravesites in the first section of Cutter Cemetery Extension became available for sale in 2007. Nine lots have been sold and one burial—the first—has occurred and the first monument erected.

On November 29th the Committee and Public Works staff visited all cemeteries and removed all unauthorized materials from gravesites. This was preceded by newspaper advertisements and signs posted at each cemetery. This is now done annually after October 31st.

Residents and lot owners are reminded that the Town's Cemetery Rules & Regulations and A Guide to the Public Cemeteries of Jaffrey are available from the Department of Public Works and on the Town website at http://town.jaffrey.nh.us.

During 2007 the Town lost it's dedicated and long-time Cemetery Committee member Priscilla Palmer. Her participation will be missed.

The Committee looks forward in 2008 to 1) improving cemetery record keeping including computerization; 2) continuing the restoration of the iron fencing around John Conant's grave; and 3) finding ways and means to remove several aged trees posing a hazard in the Old Burying Ground and to maintain and replace trees in the Town's other cemeteries.

Report of The Community Center Committee

This year, the Community Center Committee took one important step toward its goal.

Thanks to financial support from the Town and from community businesses, and 600 hours of volunteer work, the Community Center Ball Park was built.

One Fall weekend, young and old joined together and dug ditches, laid out the bases and rolled sod to make the most beautiful ball field any community would desire. We are grateful to all the businesses and individuals who donated their time and equipment and to the moms and local restaurants who provided refreshments. Truly, this was a community effort!

Through the State's Young Architect Contest, we now have design plans developed by a Conant graduate, Michael McKeown. Michael's design reflects the culture and beauty of Jaffrey. If you have not yet seen the design, we will have it on display at Town Meeting.

We have run into a problem with this project. It seems that a little less than an acre of the property on which the Center hopes to be built, belongs to the State. The State wants us to buy the property for approximately $65,000. Selectmen Clay Hollister and Representatives Steve Pelkey and Jim Hunt have tried hard to help us out, but it seems the State will not budge. As a result, The Committee hopes the Town will once again support us at Town Meeting and allow us to purchase this land.

The Committee will continue to search for grants and to hold fundraisers to further support our community center project. This Center will be for everyone in the community. It will be a safe haven for children after school, as well as a place for all community members to join together to talk and play, and to seek support from other community members and organizations. We hope you will join with us in this most needed project.

— *Community Center Committee Report* —

I would like to thank The Community Center Committee members: John Baird, Jeanne Duval, Stephanie Ferrell, "Gus" Harris, Selectman Clay Hollister, Kyle Hotaling, Owen Houghton, Matt Keenan, Susan Peterson, Walt Pryor, Lisa Record, and Cindy Weimann for their commitment to such a worthwhile community project. If you would like to help, contact any one of us.

Susan Leach, Chairman

Report of the Conservation Commission

The Conservation Commission was established in accordance with Revised Statutes Annotated (RSA) 36-A for the proper use and protection of Jaffrey's natural resources and watersheds. The Commission provides a focal point within the Town and town government for environmental concerns, joined in 2007 by the new Energy Committee. The Commission may advise the Planning Board and other local bodies on conservation matters. The Commission may act more directly to protect natural resources by acquiring land, either outright or through easements, with the approval of the Selectmen. The Commission may then manage these conservation areas. The Commission also manages designated Town forests. 2007 was a busy year for the Jaffrey Commission, highlighted by several key initiatives. Much was accomplished; but completion of a Natural Resources Inventory remains an important piece of unfinished business.

NATURAL RESOURCES INVENTORY (NRI)

NRIs are the empirical foundation for much land-use decision making, and all conservation commissions in New Hampshire are mandated to produce one.

After repeated attempts to produce an NRI in-house, the Commission has decided to hire an environmental firm to complete the mapping and produce the final product in dialogue with the Commission. This turns out to be a common practice, as many commissions – ours included -- lack manpower with the time and skills required to produce a quality document. The services provided will be paid for out of Conservation Fund, with financial assistance from a grant by the state's Mooseplate Program.

Request for Qualifications (RFQs) have been solicited from six firms with the required experience. When received, bids will be ranked, interviews conducted, and a contract awarded. Every effort will be made to have a completed NRI in the hands of Town officials before Summer 2008.

ONE YEAR IN THE LIFE OF A COMMISSION

The Commission regularly reviews and signs off on citizen applications to the NH Department of Environmental Services (DES) to dredge and

fill and otherwise impact wetlands. There were many such cases in 2007, including clearance for the School District to build the new track facilities below Conant High School, a wetlands crossing to enable access to a new home off Parker Road, a dock permit on Gilson Pond, and a culvert crossing on Red Gate Road.

In addition, the Commission in 2007 advised and otherwise assisted Jaffrey citizens on more than 20 projects, large and small, one example entailing maintenance of The Swale in Jaffrey Center. Most of these projects involved wetlands, but some concerned ponds, roads, and trees. A particularly exciting focus of the past year has been to enhance protections on privately owned lands, including farmland and specific properties astride Sanders Road and upper Woodbury Hill Road, where the potential exists to conserve more than 1,000 acres of unfragmented land and wildlife corridors east of Thorndike Pond, including adjacent lands in Dublin and Peterborough. The Commission also finalized securing a conservation easement, to be administered by The Monadnock Conservancy, for Children's Woods in exchange for DES approval of the new baseball field's minor intrusion on wetlands bordering the Contoocook River below Blake Street. Such exchanges benefit the Town and are becoming an increasingly common means of combining needed development with the attainment of conservation goals.

A related approach is for the Commission to pay transaction costs (as for surveys and appraisals) to facilitate placing private lands in conservation easement. In 2007 the Commission assisted The Monadnock Conservancy in helping the McKelvie family to preserve more than 2,000 feet of shoreline on Frost Pond and is currently working on several other possibilities. The McKelvie easement will protect water quality while creating opportunities for public recreation.

In an example of regional cooperation, the Commission in 2007 was consulted by the Northeast Wilderness Trust concerning its Wapack Wilderness Conservation Campaign to purchase 1,400 acres along the Wapack Trail in New Ipswich and Rindge previously owned by Hampshire Country School. This purchase by the Trust is within the Quabbin (MA) to Cardigan (NH) corridor earmarked for preservation by numerous conservation groups.

Cheshire Pond Conservation Area (CPCA): Purchase and Management Plan

The most consequential use of the Conservation Fund is the outright purchase of significant conservation land. At Town Meeting in March 2007 Jaffrey citizens voted to ratify the Commission's decision to purchase 60 acres behind the northwestern shore of Cheshire Pond. Purchase, closing costs, and attorney's fees totaled circa $180K, with most of the total coming from the Conservation Fund, supplemented by citizen donations. Benefits to the Town include securing contiguous wooded open space on the north side of downtown, complementing Children's Woods/Carey Park to the south; providing recreational opportunities close to the Town center; protecting the water quality and fish habitats of the Contoocook River and Cheshire Pond; and protecting the large aquifer underneath the CPCA on which much of the Town's water supply depends.

Since purchase, much of the Commission's attention has been devoted to developing a management plan for the new **Cheshire Pond Conservation Area (CPCA)**. Between August and November, six publicly announced meetings were held to consider options and decide on permitted and prohibited uses. To facilitate the process, the Commission hired an Antioch student intern, **Elizabeth Scotten Finn**, who researched state law, identified practices in other towns, and recruited expert testimony (notably by Jaffrey Chief of Police William Oswalt and by Sergeant Craig Morocco of NH Fish & Game). The management plan nears completion as this report goes to press. The Commission hopes to have the CPCA ready for the public's enjoyment by Spring/Summer 2008.

Children's Woods

In a related development, the Commission turned its attention to Children's Woods, thanks in large part to the enterprise of **David Edscorn**, a Jaffrey high school student and Eagle Scout candidate. David proposed – and the Commission approved – creation of new trails and signage, plus a general clean-up, in the Woods, with David and teams he organized doing the work in September/October.

The results are spectacular. The new trails will facilitate access to the Woods by the elderly and infirm, while adding to everyone's enjoyment of

this beautiful natural park so close to the downtown area. David's accomplishment was recognized by the Selectmen in December, and the Commission was reminded that its own oversight of Children's Woods and other Town forests needs invigoration (see below).

The project received financial support from the Commission-administered Gordon Trust Fund (a fund created by **Robert Gordon** specifically for maintenance and enhancement of Children's Woods and Carey Park). Technical assistance, especially for the elegant new trail signs, was provided by the Jaffrey Parks and Recreation Department.

Other Activities

The Commission is proactive in staying abreast of real estate offerings affecting open space. When appropriate, the Commission discusses alternative plans for land set-asides with owners, developers, and agents. These discussions are not intended to prevent land from being developed but, rather, to explore options for incorporating conservation criteria and goals into development that is likely to occur in any event. Negotiations on two significant properties – on Dublin Road and Squantum Road – began in 2007 and will continue.

As in the past, the Commission participated in the 2007 Riverfest in June, co-sponsored two Jaffrey students to attend Wildwood Camp in Rindge, and offered advisory opinions to the Planning Board and ZBA on several applications. Individual members also served on other bodies, including the Contoocook River Advisory Committee, the Jaffrey Center Village Improvement Society, and committees established by the Planning Board to consider changes to the Jaffrey Land Use Plan. In 2007 the Commission agreed to pay the purchase price for river-identification signs for the two main bridges in Jaffrey that crosses the Contoocook River (a request by the Rivers Management Program, in cooperation with DES). The Commission used the Conservation Fund to obtain the signs.

During the past year, the Commission sponsored two public presentations of note:

- A workshop presented by **Carolyn Russell** of the NH Department of Environmental Services on "Minimizing the Impact of Development Using Conservation Subdivision Design", held at the Meetinghouse

in May. This event was intended to assist the Planning Board's ordinance review and is part of a new effort by the Commission to reconcile development and conservation goals.

- "An Evening on Watersheds" featuring a video ("After the Storm") prepared by the Environmental Protection Agency and the Weather Channel, held at the Jaffrey Public Library in June (co-sponsored by the Department of Public Works). This program highlighted the negative consequences to human populations of neglecting and/or abusing riparian systems.

In addition, members of the Commission attended several conferences organized by others in an on-going effort to improve the Commission's capabilities. These included, in 2007, the NH Land Conservation Coalition's meeting in Concord focusing on open space development; Saving Special Places 2007 in Londonderry addressing easements and other land protection options; the NH Association of Conservation Commissions' 37th Annual Meeting in Concord updating ConCom mandates, procedures, and opportunities; and the Municipal Law Lecture Series in Jaffrey reviewing state law and recent court rulings.

In September 2007 **Brenda Bhatti** presented a proposal to the Selectmen that the Town hire a part-time **Natural Resources/Land Use Agent** (title TBD). Jaffrey has a growing need for professional-level assistance to monitor, manage, and advise the Town on a broad range of issues, from GIS mapping and land acquisitions to site reviews and liaison with regional and state organizations. The proposal is timely given the emphasis in the Master Plan Update on environmental protection and maintaining rural character in the face of mounting pressures on both. The Commission believes that other Town boards would also benefit from such a position, and it is anticipated that much of the salary obligation associated with it would be covered by grants that the Agent would attract. This proposal is under discussion.

Finally, the Commission worked hard in 2007 to improve its own deliberation and voting procedures, expense authorizations, financial oversight, and record keeping. These improvements are intended to ensure compli-

ance with state law and otherwise increase transparency and accountability. Also in place is a new policy to share the Commission's agendas and minutes with the Planning Board, ZBA, Selectmen, and Town Manager.

LOOKING AHEAD: PRIORITIES FOR 2008

- First and foremost: Complete the Natural Resources Inventory.
- Finalize the CPCA management plan and take practical steps to make this community resource effectively available for public enjoyment.
- Upgrade oversight of Children's Woods and other Town forests. Discussions are underway with the Jaffrey Middle School to establish a student Conservation Corps to help monitor and provide remedial attention.
- Correct wetlands mapping on the Town's tax maps.
- Continue the dialogue among Town boards to assess the merit of adding a Natural Resources/Land Use Agent to the payroll.
- Explore opportunities to strengthen the Conservation Fund.
- Update and improve the Commission's website.

TRANSITIONS

The Commission experienced a significant change in personnel in 2007. After four years of extraordinary leadership, **Brenda Bhatti** resigned as Chair of the Commission at the end of June and was succeeded by **John O. Field**. Brenda continues to serve on the Commission as Treasurer and technical expert on wetlands and land preservation. Leaving the Commission in 2007 were **Birgit Johanson** and **John Zimardo**, both valued members whose many contributions will be missed. Joining the Commission were **Carolyn D. Garretson**, **William J. Graf**, and **James R. Bearce,** all of whom bring new skills that promise to enhance the Commission's capacity in the years ahead.

Respectfully submitted,

John O. Field, Chair
James R. Bearce
Brenda Bhatti
Nora Barton Bryant
Carolyn D. Garretson
William J. Graf
Ronald H. Rogstad, Alternate

Report of the Contoocook and North Branch Rivers Local Advisory Committees (CNBRLAC)

This is a brief summary of our 2007 activities to protect the River as it flows north through 14 New Hampshire border towns joining the Merrimack in Concord.

RIVER QUALITY MONITORING: We continued chemical testing at specific sites from Rindge to Concord during the summer months using our new computerized electronic monitoring apparatus. In Jaffrey these sites are located at the R137 bridge and at Red Dam near R202. As in 2006, DES will analyze the data, add it to the growing computer data base and issue its report to the border towns.

CONTOOCOOK RIVER SIGNS: DES has instituted a program utilizing attractive signs to increase public awareness of New Hampshire's "designated rivers" at points where these rivers cross well-traveled highways. The Contoocook is a river designated under RSA statute for special protection provisions among many other important rivers in the State. Jaffrey will have 2 sets of signs (coming and going). The Mill in the center of Town R202 crossing and the Bean factory crossing on R202 will be the sign locations which will be installed by DES in the spring of 2008.

DISPLAY AND POWERPOINT PROGRAM: This is an educational power-point program about the River which is available for use by town groups, civic clubs, libraries, schools or other interested groups. To see the program, contact our website at www.cnbrlac.org. Also available is a DVD of the River in four seasons set to the music of Vivaldi's Four Seasons. Contact Byron Carr of Hopkinton to obtain a copy.

BUS TOUR: We offered an educational bus tour along the entire River again this year highlighting points of special interest. We plan to make these tours an annual event.

MONTHLY MEETING ACTIVITY: The majority of our meeting time involved helping towns consider the effects of increased building of private residences and commercial development along the River and its

tributaries. Monitoring of dredge and fill applications often require our input. We monitor and report on any construction or other activity which could violate the provisions of The Shoreline Protection Act. A member of the State DES attends most of our meetings giving us updates and acting as advisor on special issues. The majority of our monthly meetings are held at the Monadnock Paper Mill in Bennington.

RIVER MANAGEMENT PLAN UPDATE: We have completed a one-page overview highlighting the purpose and provisions of the Plan. A comprehensive 10 year update is a work in progress for 2008 and is intended to be incorporated by reference into each border town's updated Master Plan which includes Jaffrey.

SPECIAL NOTE: I would welcome an interested Jaffrey citizen to join our group as a volunteer Committee member. Many of the towns have 2 reps. Contact Ron Rogstad (532-6332) for information.

Respectfully submitted,
Ron Rogstad, Jaffrey Representative

Report of the Economic Development Council

We experienced real change in the downtown area in 2007 both in appearance and economics.

The new downtown sidewalk enhancement project is 90% complete. This project has not only given us an exciting new appearance but has also contributed to the safety of all citizens.

The ribbon cutting on November 1, 2007 that was representative of the official opening of the Jaffrey (East) Mill project with the 30 apartments that will assist with the economic boost for the downtown area.

The Jaffrey (West) Mill project, consisting of Townhouses and prime retail space is scheduled for completion in early 2008.

A contract has been entered into for a feasibility study to be completed in early 2008 which will address the long term traffic problems in the downtown district area.

The town has entered into a contract for an engineering study to bring water into the Stone Arch Bridge area. This study is very necessary for the safety of the businesses in the area. It will provide fire protection water to all concerned. It is hoped that this project is completed in 2008.

The TIFD districts have provided funding for:

- TEAM Jaffrey
- The Community Center land bond
- The engineering services for the downtown enhancement project
- The comprehensive Master Plan project of 2007
- The engineering study for the Stone Arch Bridge project
- The feasibility study for the downtown traffic study project

The EDC has strongly supported all of the above projects so as to attain a vibrancy of downtown economics that will benefit the town as a whole.

— *Economic Development Council* —

The Economic Development Council is comprised of business and professional people, community leaders, and local residents with an interest in promoting the economic vitality and growth of Jaffrey.

Respectively submitted,

James DuMont (Chair)
Steve Walker
Steve Krause
Kathy Batchelder
Clay Hollister

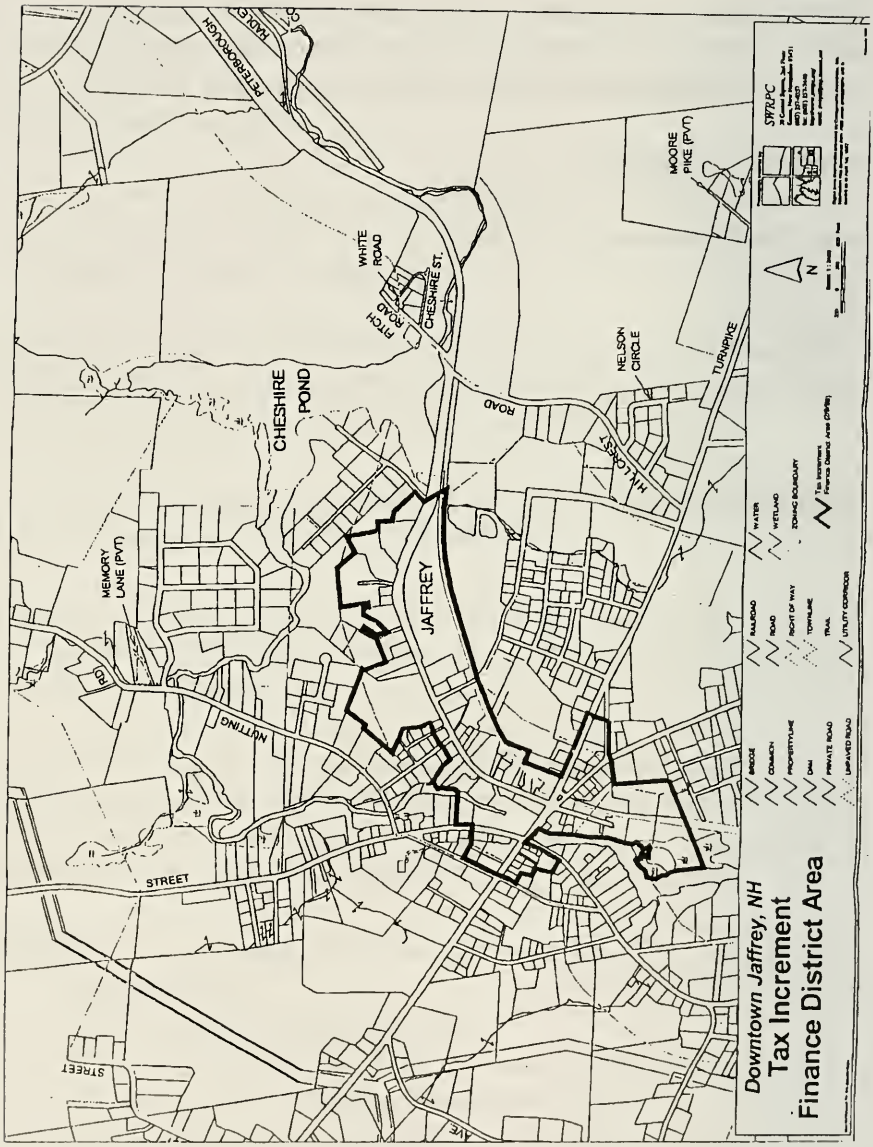
Downtown Jaffrey, NH
Tax Increment
Finance District Area
SWRPC
N
WATER
WETLAND
ZONING BOUNDARY
MAILROAD
ROAD
RIGHT OF WAY
TOWNLINE
TRAIL
UTILITY CORRIDOR
BRIDGE
COMMON
PROPERTYLINE
DAM
PRIVATE ROAD
UNPAVED ROAD
JAFFREY
CHESHIRE POND
MEMORY LANE (PVT)
NOTTING
STREET
PETERBOROUGH
WHITE ROAD
PITCH ROAD
CHESHIRE ST.
NELSON CIRCLE
HILLCREST
ROAD
MOORE PIKE (PVT)
TURNPIKE
AVE

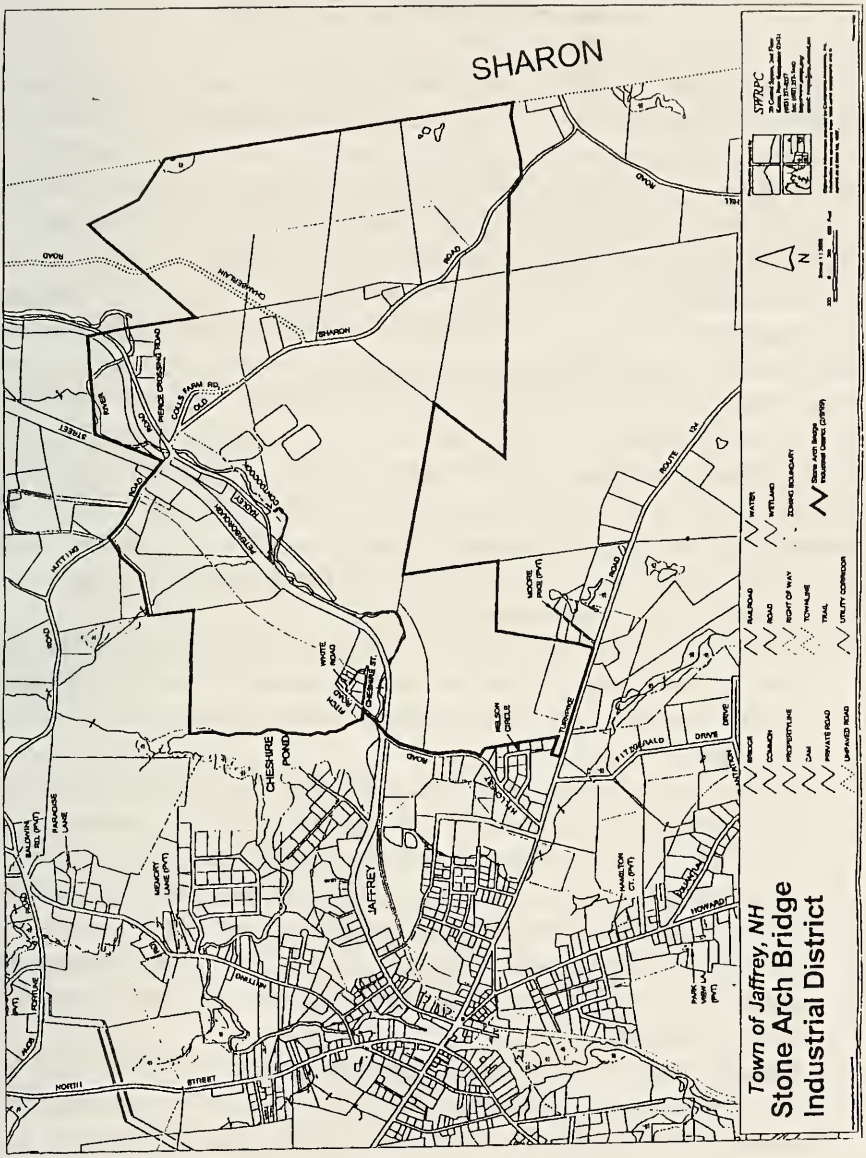
Town of Jaffrey, NH
Stone Arch Bridge
Industrial District
SHARON
JAFFREY
CHESHIRE POND
NORTH
STREET
SOUTH
ROAD
DRIVE
SFRPC
N
WATER
WETLAND
ZONING BOUNDARY
RAILROAD
ROAD
RIGHT OF WAY
TOWNLINE
TRAIL
UTILITY CORRIDOR
BRIDGE
COMMON
PROPERTYLINE
DAM
PRIVATE ROAD
UNPAVED ROAD

Report of the Energy Comnittee

In March 2006, the Jaffrey Town Meeting voted to "ask our Selectmen to consider the appointment of a voluntary energy committee to recommend local steps to save energy and reduce emissions." Accordingly, on June 11, 2007, the Jaffrey Board of Selectmen authorized the establishment of the Jaffrey Energy Committee, with Harry Young as its Chairman. Members of the Committee now include Dick Ames, Doug Clayton, Margaret Dillon, Ed Suprenant, Andy Jones, Bonnie Mitchell, Rob Stevenson, Douglas Starr and Harry Young. As its first order of business, the Committee has undertaken to study energy needs and patterns of energy use in Jaffrey. The Committee, acting as advisors to town officials, the schools, businesses and residents on energy matters, will seek to encourage conservation (and to save money wherever possible) through the wise use of energy, giving special attention to minimizing carbon dioxide emissions, fossil fuel dependency and wasteful energy consumption while maximizing clean renewable energy use. Among numerous critical energy challenges and opportunities, the Committee expects to:

- Reduce energy and environmental waste through smart recycling. To that end, the Committee has begun a comparative study of recycling patterns and energy use at the Jaffrey Recycling Center and at facilities operated in other towns.
- Reduce carbon and other harmful fuel emissions through hybrid and other technological innovations and through shifts from petroleum to bio-diesel, solar and other alternative energy sources. To that end, the Committee is researching the availability and advantages of bio-diesel as an alternative fuel for town and school vehicles (including the contracted school bus system) and expects to encourage and publicize in 2007 a variety of public and private sector alternative energy initiatives.
- Reduce costs of residential, commercial and town lighting through use of low energy lighting sources and good lighting management practices. To that end, the Energy Committee has recommended, and the Selectmen have recently approved, the establishment of an ad hoc Street Lighting Committee with a mandate to "study the town's lighting to save money and reduce global warming."
- Reduce heating and air conditioning costs in buildings by tightening building envelopes, maximizing solar gain and upgrading energy

management systems. To that end, the Committee has facilitated plans for comprehensive state-of-the-art energy audits of selected Town and school buildings, and expects to publicize both the process and results of these audits in order to foster energy savings in both the public and private sectors.

- Increase energy efficiency through reformed building and property development codes. To that end, the Committee has undertaken a review of progressive rules that have been adopted in other jurisdictions, and plans on initiating by mid-2008 discussions of options with the appropriate Town officials and boards.

Respectfully submitted for the Jaffrey Energy Committee by,

Harry Young, Chair
Richard Ames, Vice-Chair

Report of the Historic District Commission

The Jaffrey Historic District Commission was established by the citizens in 1969 to safeguard the heritage of Jaffrey Center by a) preserving a district that reflects elements of its cultural, social, economic, political and architectural history, b) conserving property values in the district, c) fostering civic beauty, and d) promoting the use of an historic district for the education, pleasure and welfare of the citizens.

In the year 2007, your Historic District Commission met 5 times to discuss business relating to the Commission's ordinance to "regulate the construction, alteration, painting, moving, demolition, or use of the structures and places" within the district. During the year no formal applications were filed.

The Commission would like to extend its sincere thanks to the residents and neighbors of the District for cooperating and considering the impact any changes to their houses might have on the overall character of the Historic District.

The Commission has expanded its focus from just the Jaffrey Center Historic District to the town as a whole through Jaffrey's participation in the Certified Local Government (CLG) program, a nationwide effort of the National Park Service that is administered by the NH Division of Historical Resources in Concord. Preservation Consultant, Elizabeth Durfee Hengen and Roger Hawk continued the work initiated with the 2006 grant on the historical resources and a review of Jaffrey's related ordinances. An application for a 2007 grant was made and received for the creation of a web-based historical and cultural resources interactive database for the Town of Jaffrey.

The fencing design and implementation for Centennial Park in Jaffrey Center was completed.

The Commission cosponsored the annual event of a reading of the Declaration of Independence on July 4th at the Meetinghouse which was well attended by Jaffrey residents as well as many people from surrounding towns.

— *Historic District Commission* —

The Commission would like to thank the Selectmen's Meetinghouse Committee for the continuing coordination and ongoing restoration of the Meetinghouse.

All residents are reminded that the Historic District Commission's regular monthly meetings are held on the first Thursday of the month at 7pm. Winter meetings are in the Town Office; summer meetings are in the Meetinghouse.

Respectfully submitted,

Kevin Sterling, Chairman
John Sanderson, Vice Chairman
Karen Nadeau, Acting Secretary
Pam Gordon
Don MacIsaac, Planning Board Representative
Frank Sterling, Selectmen's Representative
Alternates: Neil Ritter, Teresa Sargent, Rachel Soney

— *Library Treasurer* —

Checking Account		
Balance on hand January 1, 2007		$4,514.82
Income		
Wetherell Fund	$20,000.00	
Town Trust Funds	$9,212.86	
Gifts/Grants	$2,224.51	
To Replacements Account	$802.85	
From Other Library Funds		
Jean Bradford Page Fund	$837.49	
Total Income Including Balance	$37,592.53	
Expenditures		
Reimburse Town	$25,000.00	
From Replacements Account	$761.51	
Library Programs & Materials	$3,996.76	
Total Expenditures	$29,728	
Balance on Hand December 31, 2007		$7,864.26

Library Funds

Jean Bradford Page Fund	$27,347.23	$28,076.22
Bean Reading Room Fund	$9,176.08	$10,023.08
Wetherell Fund	$659,244.84	$664,086.28
Harrison Tweed Blaine Mem. Fund	$1,567.62	$1,712.31
Marian Houghton Mem. Fund	$2,979.45	$3,254.45
Totals	**$700,315.22**	**$707,152.34**

Respectfully submitted by

Carolyn Jalbert
Library Treasurer

Report of the Library Trustees

In 2007 the library continued to respond to changes we have been seeing in the usage of our collections. While book circulation remained somewhat flat, the circulation of audio visual material and the use of the public access internet increased dramatically. In an effort to encourage reading in our younger users, the library contacted area daycare providers to offer our resources and services. This effort resulted in increased visits to and by these daycare groups. The number of class visits from Jaffrey Grade School also grew from 89 to 114 in 2007.

The annual Summer Reading Program encouraged kids to "Catch the Reading Bug. Readers and listener totaling 134 kids caught the bug and also enjoyed great craft programs and special events during the summer months.

Recorded books continued to be our most popular collection. We purchased new titles monthly and this year we also joined the Downloadable Audio Program offered through the NH State Library. This program allows anyone with a Jaffrey library card the ability to download audio books to a computer, transfer them to an MP3 player or burn selected titles to CDs. There are thousands of titles and it's free with your library card. The web site is http://nh.lib.overdrive.com.

Throughout 2007, the Friends of the Library helped us by fund raising and by sponsoring various speakers, educational events, and the Summer Reading Program. This year they presented two historical interactive performances, one featuring Eleanor Roosevelt and the other presenting Sara Josepha Hale, the proponent of Thanksgiving as a national holiday and the author of "Mary had a little lamb". Both the Womans' Club and the Historical Society assisted in sponsoring these programs. Similar programs are planned for 2008. Our film series and our spring and fall book groups continue to draw crowds.

We continue to work with the Recreation Department by providing monthly craft programs to the AFTER program. We have also increased our deposits of material to Good Shepherd Nursing and Rehabilitation Center to twice a month.

Finally, as the result of a survey taken in the Fall, we have changed the library hours. We will be open earlier in the mornings and an hour later on Saturdays. The new hours which started Jan.1, 2008 are Mon. & Wed. 10-5:30, Tues. & Thurs. 1-7:30, Fri. 10-4:30 and Sat. 10-2.

During the year, we receive many gifts and donations from community organizations and individuals. These gifts help us to add to our collection and expand our resources and we thank the community for their generosity.

In 2008, we look forward to providing you with service that meets your needs and we thank you for your support.

Respectfully submitted,
C. Tuesday Wright, Chair
Nancy Isaacs
Carolyn Jalbert, Treasurer
Elizabeth Shea
Mary Jo Marvin, Secretar

— *Meetinghouse Committee* —

THE MEETINGHOUSE COMMITTEE advises the Town on matters pertaining to the use and maintenance of Jaffrey's historic Meetinghouse.

The Meetinghouse served as a venue for many events between May and October: Amos Fortune Forum (seven free lectures), Monadnock Music (one free concert), Downtown Concerts (several relocations due to rain), Conant High School's 15th annual Shakespeare Festival, the 91st annual First Church Fair, and one wedding and one memorial service. Several Town boards and committees met in the Meetinghouse one or more times, including the Board of Selectmen, Conservation Commission, Cemetery Committee, the Planning Board's Water & Sewer Committee and the Historic District Commission. The Jaffrey-Rindge School Board held its June 25th meeting at the Meetinghouse, a first as far as one can tell. (Conant High School was first located in the Meetinghouse.) The Committee hopes the Board will come back annually or from time-to-time. The Meetinghouse was the scene of numerous other meetings, school group visits, historical society tours, a contra dance and other gatherings throughout the year. The Committee along with the Jaffrey Historical Society, the Village Improvement Society and the Historic District Commission cosponsored the 7th annual reading of The Declaration of Independence on the 4th of July. The Meetinghouse was again full and the 38 volunteer readers did a marvelous job. All are invited to attend and participate. That evening the Keene Legion Band relocated its concert to the Meetinghouse due to rain.

The Committee made thorough inspections of the Meetinghouse on May 21st and October 17th. Between the two dates a variety of projects were undertaken, sometimes by members of the Committee and at other times by volunteers or contractors: Inspection and servicing of the Town clock (largely done by Charles Marvin); annual testing of the fire alarm system; and the usual touch-up interior painting. Twelve more bench cushions were donated by the Village Improvement Society.

For the second year in a row a Christmas tree was installed on the Common and a lighting ceremony with caroling was held on December 9th.

— *Meetinghouse Committee* —

The three major projects in 2007 were the exterior painting of the south façade and the east stairs and bulkhead, and the interior painting of the north wall and underside of the gallery on the first floor. This was carried out by Wright Painting of Jaffrey. No major projects are planned for 2008. The East façade will probably need painting in 2009.

The calendar for next season is beginning to fill. Other than the usual events, five weddings have already been booked. The Jaffrey Historical Society will present a public program on the evening of August 12th in celebration of its 50th anniversary. These and other private gatherings benefit the Town through rental fees.

Respectfully submitted,
Janet S. Grant
G. Clay Hollister
Robert B. Stephenson

Report of the Monadnock Advisory Commission

The Monadnock Advisory Commission was created by State Statute and is charged to advise and guide the Department of Resources and Economic Development on the management of State lands on Monadnock, Gap and Little Monadnock Mountains.

The Commission voted to allow and support an ecological research project on Monadnock by Antioch University. Headed by Peter Palmietto, a Forest Ecologist, the project goals are to research and inventory plant communities and ecosystems, and study the long term effects of climate; then to communicate these findings to the public. This will be an ongoing project to gain substantial scientific information.

The new Dublin Trailhead parking lot and trailhead relocation have been completed, as a result of a multi-year effort between SPNHF, New England Forestry Foundation, NH Parks and the Town of Dublin. Information kiosks and a portable toilet have been installed.

Iron Rangers have been installed by the Division of Parks and SPNHF cooperatively at the following trailheads: Dublin, Old Toll Road, North and South Gap Mountain, Rhododendron State Park, and Monadnock State Park headquarters. These are signed to accept required fees or donations with explanation as to how the money is to be used. Iron Rangers have been successful in acquiring revenue when no staff is present.

The Jaffrey Planning Board approved a lot line adjustment to SPNHF for its Poole Lot, which will allow for a land swap for the State Gay Lot. This is as proposed in the Monadnock Master Plan.

Monadnock State Park Manager Andrew Zboray reported annual day use attendance at 70,638 at headquarters, 11,214 at other trailheads, campers at 9,084.

Commission Members:
Ann Royce, Chair- Jaffrey
Fred Richardson- Jaffrey
Ernie Linders-Marlborough
Ed Germain- Dublin
Betsey Harris- Dublin
David Adams- Troy
Donald Upton- Troy
Robin Haynes- Fitzwilliam

Official Representatives or Designees:
Allison McLean-Director of Parks
Ken Desmarais – NH Division Forests & Lands
Geoff Jones- SPNHF
Andrew Zboray- State Park Manager, Secretary
George Bald- Commissioner of DRED

Report of the Planning Board

A total of 17 applications were submitted to the Planning Board during 2007:

A. Site Plan Reviews – 5 site plan review applications were submitted. (4 were granted and 1 was not accepted).

B. Subdivisions – 12 total subdivision applications were submitted; 2 Major (1 was granted and 1 was withdrawn), 6 Minor (5 were granted and 1 is pending), and 4 Technical (all were granted).

C. Note there were also a Compliance Hearing and a Public Deliberative Session.

The number of applications before the Planning Board was down 26% from the 2006 year. This continuing downward trend reflects the slow downs being experienced in the new construction and real estate segments of our economy.

The decrease in applications does not reflect the activity of your Planning Board. Your Planning Board met in Public Session 19 times during 2007; there were also many committee meetings in which members participated. Completion and implementation of the Master Plan update accounts for this increase in activity. After finalization and acceptance of the Master Plan, the Planning Board identified the top priorities from the Implementation Section. From this list, the Planning Board established Master Plan Extension Committees to work on the to 4 priorities. These committees (Rural Character, Water and Sewer, Open Space Development Plans, and Mountain Zone) worked for the next 4-6 months to develop proposed ordinance changes. These changes were reviewed at Public Hearings and will be voted on at the March 11, 2008 ballot.

These are the first results of the 2-year journey called the Master Plan Update. The journey will continue; our town continues to change. The Planning Board will annually review the Master Plan, establish priorities and propose ordinance changes where appropriate. If you are interested in being part of this journey and serving on the Planning Board, please con-

tact me. The Board, pending final approval and appointment by the Board of Selectmen, will consider applications.

Respectfully submitted,
Don MacIsaac, Chair
Ed Merrell, Vice Chair
Dick Grodin, Secretary
Clay Hollister, Selectmen's Representative
Mike Shea
Rob Deschenes
John McCarthy
Tom Doane, Alternate
Mark Kresge, Alternate

Report of TEAM Jaffrey 2007

TEAM Jaffrey continued to flourish in 2007, building on partnerships, collaborations and the hard work of volunteers. Jaffrey is recognized as a National Certified Main Street Community and has been continually since it's inception in 1999. To do this Jaffrey must meet the National Main Street Center's 10 Standards of Performance. TEAM Jaffrey's Outreach Committee's collaborative event "Riverfest" was recognized by the New Hampshire Main Street Center as the best Special Event at the "Excellence on Main Street Awards" ceremony in May 2007. Pat MacIsaac was recognized as "Outstanding Board Member" while Suzanne Mieso was Jaffrey's "Outstanding Volunteer"

The four point TEAM committees: Design, Promotions, Economic Restructuring and Outreach, as well as the Board of Directors are entirely volunteer driven and these committed citizens remain focused on improving the quality of life in our downtown. TEAM Jaffrey is working in numerous ways, joining with the Jaffrey Chamber of Commerce, many civic organizations and the town government, to encourage our citizens to discover new ways to become involved with and visit their downtown.

There are still lots of work to do. The volunteer possibilities are many. Much of what the TEAM Jaffrey volunteers do has made this downtown a fun place to come and stay for a while. The TEAM in Jaffrey brings you Scarecrows on the Common, Trick or Treat on the Town, Winter Carnival, Easter Eggstaravaganza, Summer Concerts on the Common, Riverfest: A Community Event, Spring Clean up and Plantings, A Wreath on Every Door, Swag Nights and Christmas Décor on the Bridge as well as working with the Town on physical improvements. These are just the things you can see. We continue to work together with townspeople on issues that impact our lives in our downtown. We invite you to be a part of "Who we are and What we do." 2008 will continue to be exciting as more changes come to Main Street.

TEAM Jaffrey belongs to the people of the Town of Jaffrey and we would like to thank you, the citizens, the Jaffrey business community and the Town of Jaffrey for supporting our endeavors. Our organization is always looking for people with new ideas help us promote the mission of TEAM

— *T.E.A.M. Jaffrey* —

Jaffrey: To enhance, revitalize and aesthetically improve the downtown area of Jaffrey, NH by supporting the existing commercial establishments, encouraging new business opportunities and promoting tourism.

"Together Everyone Accomplishes More"

Respectfully submitted on behalf of TEAM. Jaffrey

Kathleen Batchelder
Executive Director



Jaffrey-Rindge Memorial Ambulance Personnel

Board of Directors

Jed Brummer
Casey Gutteridge
Bill Harper
Lee Potter
Dr. Ross Ramey, President
Bill Schofield
Cindy Weimann

Chief Operations Officer

William Goren, Paramedic

Drivers

Scott Blanchard
Stephen Lapinsky
Chris Sasner
William Sheldon
Jim Weimann

EMT-Basics

Lurene Bell
Ronald Black
Nancy Curran
Kassandra Dupre
Richard Hamilton
Kristopher Shelley
Scott Woods

EMT-Intermediates

Albert Burtt
Mary Call
Penny Curtis
Dale Norby
Debra Shelley
Lisa Wilkinson

Paramedics

Cindy Gidley
Victoria Girard-Goren
Amy Morss
Scott Shelley

	JAN	FEB	MAR	APR	MAY	JUNE	JULY	AUG	SEPT	OCT	NOV	DEC	TOTAL
FPC	2	11	7	11	2	0	3	1	9	3	4	8	61
Rindge	20	21	29	25	15	5	24	28	22	14	32	23	258
Jaffrey	46	55	47	46	53	46	73	44	43	60	35	44	592
Mutual Aid	1	3	0	3	1	1	0	0	1	1	3	1	15
Abdominal pain	3	3	4	6	2	4	6	3	2	2	6	2	43
Allergic reaction	0	4	3	0	1	1	1	1	2	1	0	0	14
Assault	2	1	0	2	1	0	3	1	0	1	2	1	14
Behavioral	4	4	4	3	1	1	5	1	2	0	2	0	27
Breathing diff.	9	4	13	7	14	2	6	13	11	14	9	10	112
Cardiac arrest	0	0	2	0	4	1	2	2	0	0	0	0	11
Chest pain	3	5	3	4	2	2	6	3	2	3	5	4	42
CVA	3	2	2	6	1	2	0	2	2	2	1	1	24
Details	0	0	0	0	0	0	1	0	0	0	0	0	1
Diabetic Emerg.	0	0	2	1	2	2	1	0	0	2	1	0	11
Emerg. Trans.	0	0	0	0	0	0	1	0	0	0	0	0	1
FALSE	0	1	1	0	2	1	2	0	0	0	1	2	10
First Response	0	0	0	0	0	0	0	0	0	0	0	0	0
Heat/cold	2	0	0	0	0	0	0	0	0	0	0	1	3
Hemorrhage	1	3	1	0	1	0	1	1	0	1	0	0	9
Injury/pain	3	8	8	8	5	18	8	2	9	10	5	11	95
MVA	10	2	7	6	3	9	3	5	12	3	7	7	74
No trans.	17	15	18	17	22	18	25	15	15	24	17	20	223
Non-emerg. Trans	0	0	1	0	1	1	1	1	1	0	0	0	6
Ob/gyn	0	1	0	0	0	0	0	0	0	0	0	2	3
Overdose	1	7	1	7	4	3	4	2	4	3	2	4	42
Public assist	1	1	4	5	4	5	2	2	2	7	1	3	37
Req. Mutual Aid	0	0	0	0	0	0	0	0	0	0	0	0	0
Seizures	2	1	2	6	3	1	7	3	3	4	1	4	37
Sick/other	17	26	17	13	8	14	29	16	13	20	24	18	215
Standby	7	6	1	2	6	1	1	0	2	3	1	2	32
Trauma	2	11	7	6	6	4	11	11	10	6	5	4	83
Untimely Death	0	0	0	1	0	0	0	3	0	1	0	1	6
Total 2007 calls	69	90	83	85	71	52	100	73	75	78	74	76	926
Total 2006 calls	77	73	102	75	80	76	71	78	93	83	72	64	944
Total 2007 hours	286	385	312	366	330	237	407	278	287	284	262	292	3726
Total 2006 hours	366	268	435	327	324	314	325	322	425	312	256	280	3954

Total number of hours for ambulance calls = 3726
Estimated number of hours for training/cont. ed. = 393
Total hours for 2007 = 4119
Total amount to maintain ambulance service = $294,166

Report of the Zoning Board of Adjustment

In 2007 the board of adjustment heard 20 requests resulting in the following decisions

	Granted	Denied	Withdrawn	Not heard
Administrative Appeal	0	0	0	
Equitable Waiver	0	0	0	
Special Exception	7	1	0	
Variance	11	1	0	

Respectfully submitted,

Lee A. Sawyer, Chairman
Raymond Dodge, Vice Chair
James DuMont
Andrew Webber
Ernie Belletete
Kenneth Campbell, Alternate

Staff Reports

Report of the Town Manager

The year 2007 opened with Town Manager Jonathan Sistare continuing his tour of duty in Iraq.

Many of the challenges faced by the Town in 2006 continued into 2007. The most challenging issue was the construction of a new wastewater treatment facility. This project did not receive voter approval in a Special Town Meeting in September 2006. Since that defeat, the Town was charged with reassessing the design of the facility ensuring the most cost efficient and effective design for reconsideration of the voters at the March 2007 Town Meeting. Additionally, the Town was also charged to investigate other alternatives to constructing a new facility. The Town and its consultants worked diligently to address these concerns. This delay, in retrospect, was a good thing for the Town.

This delay allowed the Town to readvertise the project and receive multiple bids for the project, ensuring a competitive bid and also permitted the Town adequate time to finalize application to the US Department of Commerce for an Economic Development Administration (EDA) grant. The project received voter approval at the March Town Meeting. Shortly after Town Meeting, the Town was notified that we would be receiving a $2 Million grant for the wastewater treatment facility. This was great news. Had the project been under construction, it was possible that the project would have been ineligible for this funding program. Additional excellent news arrived in December where the Town received notification of an additional $295,320 Federal grant through a special appropriation for Jaffrey. These two grants could not have been realized without the efforts of our elected representatives, especially Senator Sununu and his staff. The EDA grant was supported by Millipore which was also instrumental in the Town receiving this grant. We will continue to pursue all funding avenues to obtain additional grant funding for this project.

Work continued this year addressing the drinking water issues facing the town. The redundant well adjacent to the Turnpike production well was substantially completed. The pumping rate at the Contoocook well was incrementally increased to increase the water available from this source. Additionally, the voters approved at the March Town Meeting

authorization to purchase property on Squantum Road as a potential well site. Preliminary evaluation is encouraging with continued analysis underway. Water main replacement work continued.

The Town experienced significant improvements to the downtown area. Work on the renovation of the Jaffrey Mill west building was completed with residents occupying the space by years end. This project was realized with the assistance of the Town receiving Community Development Block Grant funding toward the rehabilitation. The Jaffrey Mill east building is also under significant renovation into 12 market rate condominiums. Additional improvements to the downtown area included the installation of concrete sidewalks with compliant disability access ramps replacing the blacktop sidewalks. This project was realized through an 80/20 grant from the New Hampshire Department of Transportation. Work at the community field continued this past year. This facility continues to be made possible through the generous efforts of Robert Van Dyke and numerous volunteers with coordination and assistance provided by the Recreation Department. Team Jaffrey also continued with their successful programs such as River Fest, Concerts on the Common and beautification projects throughout the seasons. The Jaffrey Chamber of Commerce donated and installed with assistance from the Town beautiful new "Welcome to Jaffrey" signage at each gateway into the town. These community functions are often overlooked or taken for granted but are truly assets to the Town.

In August, the Town received notification that Jonathan Sistare would not be returning to Jaffrey as its Town Manager upon his return from active duty. Through his fourteen years of service to the town, Jonathan was a fair and competent Manager that earned the support and respect of his Department Heads. I personally will miss working under Jonathan's tutelage and wish him the best in his future endeavors.

With the news of Jonathan not returning to the Town, the Selectmen advertised, interviewed and offered the position of Town Manager to Michael Hartman. I welcome Mike to Jaffrey and am certain he will serve the Town well and quickly will realize what a great Town Jaffrey is.

Other staff changes that occurred within the Town were: William "Bill" Oswalt was appointed Chief of Police, Mary Drew was hired as Welfare

Director, and Brandon Gray, Grants Administrator, resigned from the Town in 2007.

At this time I would like to thank the Board of Selectmen, Town Moderator Marc Tieger, fellow employees especially Sue Richard and Pam Bernier as well as other staff at the Town Office for their invaluable assistance provided to me in this temporary position. Additionally, I would like to express my sincere appreciation to the many residents of Town who provided kind words of support.

Respectfully Submitted,

Randall W. Heglin,
Acting Town Manager/
Director of Public Works

Report of the Building Inspector

Building permits issued during 2007 are categorized as follows:

Residential	1st Qtr	2nd Qtr	3rd Qtr	4th Qtr	Total
Additions		5	4		9
Barns	1			3	4
Decks/Porches	2	6	2	4	14
Demolition		2	4	3	9
Garages	2	2	2	1	7
Houses	4	3	3	3	13
Mobile Homes					0
Pools		1	2		3
Remodeling/Dormers	8	10	7	12	37
Sheds/Outbuilding	2	6	6	6	20
Industrial/Commercial					
Apartments/Condominiums	1				1
Additions			1		1
Accessory Buildings					
Buildings	3	1	3	1	8
Demolition	2	2			4
Remodeling	4	1	2	1	8
Structures	1	1	4		6
Totals	30	40	40	34	144

Many hours were spent on inspections for the Mills, the East and West side, the new school addition and the wastewater treatment plant. All final inspections are made by the Fire Chief and I in the spirit of cooperation to insure all life, safety and building codes have been addressed in a proper manner.

I also attended Planning Board and Board of Adjustment meetings in an effort to assist the board with any questions that various members may have.

Submitted by:
David Baron, Building Inspector

The Jaffrey Fire Department responded to 298 calls for service in 2007. With an increase of 10 calls for service from the previous year Automatic Alarm Detector Activations topped the list followed by Motor Vehicle Accidents and Mutual Aid to Surrounding Communities:

Classifications	Total Calls By Classifications	% of Calls by Classification
Assist Police or Other Agency	6	2.01%
Assist Ambulance / EMS Incident	20	6.71%
Automatic Alarm False or Malfunction	20	6.71%
Automatic Alarm Detector Activation	51	17.11%
Automatic Sprinkler Alarm	7	2.35%
Service Calls	21	7.05%
Carbon Monoxide Investigations	6	2.01%
Hazardous Condition	26	8.72%
Investigation	6	2.01%
Landing Zone Set-ups	3	1.01%
Mutual Aid to Surrounding Communities	32	10.74%
Motor Vehicle Accidents	34	11.41%
Structure Fires	5	1.68%
Non-Structure Fires	8	2.68%
Vehicle Fire	3	1.01%
Chimney Fire	2	0.67%
Brush Fires	5	1.68%
Rescue	4	1.34%
Weather (Tree/Wires Down/Lightning Strike)	16	5.37%
Good Intent Call	21	7.05%
Unauthorized Burning	2	0.67%
2007 Total Calls for Service	298	100.00%

The Town of Jaffrey suffered two major building fires in 2007, the apartment house at 19 Stratton Road and the loss of the Heart Line Stove Shop building on North Street. With the help of mutual aid from several communities the Fire Department contained the fires to the buildings of origin and the community came together to help support the people affected by the fires.

The Fire Chief worked with Building Inspector David Baron on several large construction and renovation projects as well as many small residential

projects in 2007. In the interest of Life-Safety the Fire Chief will continue to work with the Building Inspector in enforcing the Fire and Life-Safety Codes.

The Fire Department would like to thank the town for voting to appropriate the funds in 2007 to refurbish Fire Truck 16 Engine One. The refurbishment was completed and will extend the useful life of this piece of apparatus for many more years.

As we reflect on the past year we would like to thank everyone that has supported the Fire Department in one way or another. From the local families and individuals that dropped off food and offered support, to the firefighter's wives, families and retired firefighters who showed up and continue to show up at all hours of the day, to the local community, businesses big and small we say THANK YOU.

In closing we would like to recognize and thank the Firefighters for their continued dedication and commitment to the Fire Department and to protecting the Citizens and Visitors of Jaffrey.

Respectfully submitted,

David M. Chamberlain	Keith Dupuis
Fire Chief	Assistant Fire Chief

CHANGE YOUR BATTERIES,

TEST YOUR SMOKE DETECTORS

AND

PRACTICE YOUR FIRE ESCAPE PLAN

Report of the Health Officer

The health officer responded to 46 calls in 2007. The breakdown is as follows:

Failed septic systems	2
Perc tests witnessed	20
Daycare inspections	3
Foster care inspections	5
Water tests at beaches	5
Health violations by landlord or tenant	2
Dog bites	0
Cat bite	1
Investigated report of unsanitary living Conditions	1
Food service complaints	0
Overflowing dumpster complaint	0
Investigate foul odor	0
Dead animals removed	2
Asbestos removal reports	1
Tenant complaint, lack of heat	0
Communicable diseases reported	1
Elderly in need of services	1
Mold	1
Idling diesel engines overnight	1

Respectfully submitted,

Rick Forcier
Jaffrey Health Officer

Report of the Library Director

Active borrowers as of December 31, 2007	3,393
Library Holdings	
Books	
Adult	17,614
Large Print	1,115
Children	13,361
Reference	1,028
Newspaper Subscription	6
Magazine Subscriptions	53
DVD/Video Tapes	793
Audio Tapes/CD	1055
Puppets	103
Read Alongs	159
Circulation	41,959
Adult Books	14,776
Children's Books	18,674
InterLibrary Loans	888
Audio Tapes/CD	2,314
Magazines	1,153
Puppets	754
Read-along sets	252
DVD/Video Tapes	3,148
Library Services and Programs	
Reference Questions Answered	2,014
Materials Borrowed from Interlibrary Loan	888
Materials Loaned to other Libraries	884
Internet Use	3,751
Use of Meeting Room	228

Summer Reading Program: Members: 134
Hours read: 1,951 Hours listened: 459
Total hours read/listened 2,410

Children's Programs	64	Attendance	1491
Adult Programs	14	Attendance	253
Films Programs	41	Attendance	980
Class Visits	114	Students visiting	2326

Respectfully submitted,
Joan Knight
Library Director

Report of the Overseer of Public Welfare

The year 2007 saw several increases in expenditures over 2006. Many factors play a significant role in our most expensive year to date.

Housing and shelter costs were up over 2006 figures by $17,521.71. Of the total costs for shelter, $8,944.20 was for out-of-town homeless shelter payments and in-town hotels. The crashing housing market and lack of decent paying jobs contributed to several households who faced foreclosure and eviction. Additionally, the overwhelming increase in fuel oil, created a large number of requests for fuel assistance as households were forced to choose between paying for rent, paying for heat, or buying groceries. An increased number of applicants came in with long-term illnesses, new injuries, new diagnoses, terminal diseases, and permanent disabilities, all facing these challenges without medical insurance.

Larger numbers than ever are seeking assistance as 2-income families become 1-income families or no income families due to divorce, separation, domestic violence, abandonment, employment layoffs, and position terminations. Partners of substance and alcohol abusers are asking for assistance with rent and food, as their living situations deteriorate out of their control. Also on the rise are the numbers of absentee parents not paying child support, leaving many low-skilled, one-parent families seeking assistance to stay in their homes.

A tragic fire on May 11, 2007 left 21 people homeless. The Town of Jaffrey disbursed $5,873.00 to the survivors of the fire, to go towards security deposits for new apartments, to replace household furnishings, and for food and clothing.

So is there any good news?

A new Jaffrey non-profit, *Shelter From the Storm*, is helping to minimize sheltering costs to the town by providing long-term, supportive shelter to Jaffrey residents, with intensive case management and appropriate service referrals.

The River Center in Peterborough, is asking several towns to get involved with its public transportation initiative, *Contoocook Valley Transportation Cooperative*, which will offer rides for citizens to and from work, medical appointments, shopping, and school. For information on the program and volunteering, please call 924-6800.

General Assistance recipients will now be required to meet with a financial advisor should their individual situation warrant the extra help. There will be mandatory financial education workshops exploring money management, prioritizing bills, earned income tax credits, and homeownership opportunities. In 2007, several families met with retired financial analyst, Larry Swartz, who kindly volunteers his time helping others get and stay out of debt, and with great success.

If you find yourself struggling to make ends meet, please call the welfare department before things get out of control. We are here to help each other, and the earlier you ask for help, the sooner we can find a solution.

2007 General Assistance Breakdown

Food	**(including fire assistance)**	**$ 2,579.52**
Shelter	**(including fire assistance)**	**$ 146,972.69**
Medical	**(including fire assistance)**	**$ 15,107.31**
Other Fire Assistance		**$ 2,390.38**
Utilities		**$ 7,409.73**
Fuel Oil		**$ 11,979.04**
Other		**$ 4,768.61**
Donations Fire Victim Disbursements		**$ 4,607.48**
	TOTAL.....	**$ 193,424.38**

Respectfully submitted,

Mary M. Drew
Director of Public Welfare
Town of Jaffrey

Report of the Jaffrey Police Department

A major goal of our department in 2007 was to stabilize our work force. Although we experienced a set back during the course of the year with the departure of a senior member of our police staff, we worked hard to attract qualified personnel to fill the open police positions.

At the time of this report we have one officer receiving training in the Police Academy. We were also fortunate to hire a second officer that was already full time certified. After completing our local training program, that officer will have a direct and immediate impact on the work schedule, giving some relief to other officers that, over the course of 2007, worked many long hours in order to provide the appropriate level of service to our community.

With one officer position remaining open we will continue our efforts to communicate to potential candidates as well as refresh in the minds of our current work force that Jaffrey is a wonderful place to work. This is due not only to the beautiful location but also to the support our department consistently receives from town administrators, advisory committees and the people of this community.

You will notice in the upcoming year some changes in the physical appearance of our department. We are planning a change in uniform shirt color as well as returning to a more traditional black and white color scheme for our cruisers. This, along with progress toward a full compliment of officers, causes us to look forward to 2008 being a positive year.

My appreciation and thanks go out to the civilian and sworn members of this department for the work that they do to pursue our goal of providing a safe and secure environment within which all can live, work, travel and play. Your views on how we can accomplish this goal together are welcome. Feel free to email me at oswaltw@townofjaffrey.com.

William J. Oswalt
Chief of Police

Report of the Police Department

INCIDENT-BASED STATISTICS

Aggravated Assault	6
Arson	3
Bad Checks	10
Bomb Scare	0
Burglary/Breaking and Entering	17
Counterfeiting/Forgery	6
Curfew/Loitering	3
Disorderly Conduct	31
Driving under the Influence	32
Drugs/Narcotics Violations	25
Drunkenness	17
False Pretense/Swindle	27
Family Offenses (nonviolent)	3
Forcible Fondling	2
Incest	5
Intimidation	24
Kidnapping/Abduction	2
Larceny (Other)	27
Liquor Law Violations	41
Motor Vehicle Theft	4
Robbery	2
Runaway	4
Shoplifting	1
Simple Assault	70
Statutory Rape	8
Stolen Property Offenses	9
Theft from a Motor Vehicle	4
Theft from a Building	5
Traffic, Town By-Law Offenses	240
Trespass of Property	10
Weapon Law Violations	3
All Other Offenses	12
Total Pistol Permits Issues	52

RESTRAINING ORDER STATISTICS

Total Orders Issues	29
Total Orders	15
Total Orders Vacated	14
Total Orders Expired	18
Domestic Disturbance	69
Domestic Violence (Arrests)	57

MOTOR VEHICLE ACCIDENTS

Total accidents reported	204
Total accidents investigated	95

CITATIONS ISSUED

Citations	531
AVERAGE SPEED	52 mph
AVERAGE SPEED LIMIT	36 mph
AVERAGE OVER LIMIT	17 mph
Warnings	2,241
AVERAGE SPEED	48 mph
AVERAGE SPEED LIMIT	35 mph
AVERAGE OVER LIMIT	13 mph

PARKING VIOLATIONS

All Night (Winter Ban)	30
Blocking Driveway	0
Fire Lane	2
No Parking Area	5
Other	6
Overtime	1
Sidewalk	2
TOTAL TICKETS PAID	43
TOTAL TICKETS UNPAID	3

CASE ACTIVITY STATISTIC TOTALS

Arrests (Total)	523
Arrests (Juvenile)	116
Arrests (On View)	218
Arrests (Summons)	14
Offenses Committed	842
Open Warrants	19
Protective Custody	29

OTHER CALLS FOR SERVICE

Alarm Calls	232
Animal Complaints	268
911 Calls	93
Fingerprinting Requests	123
Domestic Situation	53

TOTAL CALLS FOR SERVICE FOR YEAR 2007:

5,175

Report of the Public Works Department

Cemeteries/Parks and Commons Division: In 2007, the Town performed 21 full-body and cremation burials. The staff assisted and participated with the Cemetery Committee by attending regular meetings and began to implement a cemetery records database for existing and new burials. Staff also assisted the Committee with continuing work on the Cutter Cemetery expansion and assisted with the rehabilitation of the Conant Cemetery fence... A cemetery cleanup day was held on November 29th to remove materials from gravesites that do not comply with the regulations and improve the general appearance of the facilities. The Town continued contracting out landscaping maintenance activities to a private contractor. Improvements were made and the fire sprinkler system inspected and tested at the Jaffrey Center Storage Building (formerly Jaffrey Center Fire Station).

Highway Division: The Highway Department reconstructed or resurfaced almost two miles of roadways in 2007. Full reconstruction did occur on Thorndike Pond Road (from Route 124 to Gilson Road) including that portion of the road where the water main was replaced and a portion of Laban Ainsworth Way and Gilmore Pond Road (Adams Street to Lambert Farm). A 655 foot portion of the gravel section of Old Sharon Road was upgraded to a paved road. Final paving of River Street was accomplished following the water main replacement project that was substantially completed in 2006. Heath Road does continue to be an area of concern where the 6' culvert under the roadway has been unable to handle the flow and water during past flooding events and was very close to overtopping the roadway. The Town received notification that a hazard mitigation grant would be forthcoming from the New Hampshire Department of Homeland Security and Emergency Management to add a culvert capable of handling additional water during flooding and protecting the road. The pipe was purchased and the project is planned for completion in 2008. The Town received biennial bridge inspection report from NHDOT and no deficiencies were listed and all posting signs were replaced where necessary. Downtown sidewalks were replaced and granite curbing reset or replaced as a result of a grant from NHDOT for pedestrian improvements. In addition to the above projects, the Highway Crews performed winter and summer (seasonal) maintenance on over 64 miles of Town roads (including 20 miles of gravel road). The highway crew assisted other Departments throughout the year including the Water, Sewer, Recreation, Fire and Police. Senior Equipment Operator Bruce Hautanen was recognized by the

Board of Selectmen for 30 years of service to the Town. The Mechanic with assistance from Highway staff, maintained and kept operational the Town's vehicles and in addition to maintaining highway vehicles, over 240 hours of labor was expended maintaining Fire, Police, Water, Sewer, and Recreation Department vehicles and equipment. The Highway Division also took delivery of a new 6-wheel dump truck with new plow and spreader assemblies, a new 1-ton dump truck, and used roller all approved at the 2007 Town Meeting.

Wastewater Division: The wastewater treatment plant processed approximately 186,807,000 gallons (average 511,800 gallons per day) of wastewater in 2007. Aquarion Operating Services (United Water Company) of Auburn, NH are in the third year of a three year contract for operation of the sewer facilities including the wastewater treatment plant, Hadley Road head works, pump stations and 15 miles of collection sewer. As part of their normal operations, Aquarion completed cleaning of approximately 23,200 linear feet (4.4 miles) of collection sewer and inspected 32 manholes. This was the third year of a three (3) year program addressing a third of the sanitary sewer collection system each year. During 2007, there were 9 callouts for sewer related problems (blockages or overflows). The Public Works Department in conjunction with Insituform Technologies, video inspected and cleaned sanitary sewer on River Street, Gilmore Pond Road and portions of Main Street (Jaffrey Center), identified deficiencies and made recommendations for future rehabilitation utilizing a "trench less" cure-in-place liner system. This system provides a rehabilitated pipe more cost effectively than using the conventional dig and replace method. One such project was carried out on a section of sewer on Main Street in Jaffrey Center. There still remains significant inflow and infiltration (I/I) in the sewer collection system and we will continue to address extraneous I/I as it will become expensive to treat especially once the new facility is on-line.

The Town continued working towards compliance with an Administrative Order originally issued by EPA in 2004 and amended in February, 2006 requiring the town to comply with stringent effluent standards and more restrictive NPDES permit limits by completing a significant upgrade to our treatment system. To comply with the Order, the town designed an advanced treatment facility and originally advertised the project for construction and received bids in July, 2006 and presented the project at a Special Town Meeting held on September 9, 2006. However the project failed to receive the necessary two-thirds vote and following the Special Town Meeting, the EPA allowed the town to proceed with another vote

at the March, 2007 Town Meeting. In the meantime, town staff and its consultant completed a detailed review of construction documents and operational and maintenance costs to identify areas where costs could be reduced. In addition town staff and its consultant also evaluated alternative systems (including de-centralized and land disposal) that were discussed at the Special Town Meeting and retained a consultant to conduct a socio-economic study evaluating financial impacts of the project on the community. The project was advertised again and competitive bids were received from three qualified contractors. The project was approved at the March Town Meeting. The project was awarded to Penta Corporation (Moultonborough, NH) and construction began in June, 2007. It is expected that construction will be complete and the new treatment plant on-line by May, 2009. In August, 2007, the Town was extremely fortunate to receive a $ 2,000,000 grant from the Economic Development Administration (EDA) through the efforts of Senator John Sununu and his staff. In December, the Town learned that our elected officials secured an additional $ 295,000 in funds to be appropriated in the 2008 Federal budget. The grant and additional funds plus the 30% State of New Hampshire construction grant will help defray the construction costs of the new facility.

Water Division: The Department produced approximately 140,926,000 gallons (average 386,099 gallons per day) from two groundwater wells and provided potable drinking water and fire protection to approximately 1,530 accounts in Jaffrey and Rindge. Hydrant repair and replacement continued with the replacement and/or addition of eight new (8) fire hydrants. Hydrants were flushed twice during the year (spring and fall). Three hundred and sixty-two (362) residential and commercial water meters were installed or replaced and an additional seventy-seven 77 radio read units were replaced or upgraded. Also, the Water Department took delivery of a mobile mounted radio read unit which allows all water meters to be read from a Water Department vehicle rather than walking house to house which will increase the meter reading efficiency. The water mains on Thorndike Pond Road, Blackberry Lane and Meetinghouse Road were replaced by town forces (Water and Highway Departments). The project included replacement of 2,800 linear feet of old cast iron water main with 8" ductile iron pipe, three (3) fire hydrants and renewal of all water services. In conjunction with the Highway Department, Thorndike Pond Road was reconstructed and paved.

Since 2005, work has progressed on the optimization of the existing water supply including the addition of a redundant well at the Turnpike Well and improvements to the Turnpike Well House. As reported last

year, in 2006, we received DES approval to increase the Contoocook Well pumping rate and have been doing so relying on Contoocook to provide almost 70% of the town's water. The chlorinator units utilized for disinfection were replaced at both the Turnpike and Contoocook wells and the Water Department's SCADA system was upgraded. As approved at last year's Town Meeting, the Town acquired a parcel on Squantum Road from the Virginia Pond Trust and is currently working the necessary permits to develop this location as an additional water source.

Engineering Division: In 2007, the Town Engineer continued as Acting Public Works Director until November when Randall Heglin returned to the Department after serving as Acting Town Manager since May, 2006. The engineer provided assistance to all Department of Public Works functions as well as other town departments. The engineer also oversaw the construction management of the upgraded wastewater treatment plant, water system improvements and downtown pedestrian improvements. Support was provided to the Planning Board as needed by reviewing site and subdivision plans, inspecting development projects, and preparing bond recommendations. The Engineer is also coordinating the activities related to the development of the additional water source (Virginia Pond Trust property on Squantum Road acquired by the Town). The Engineer also coordinated dam inspections by DES with specific recommendations incorporated into the Town's Capital Improvement Plan. Revisions to the Town's Sewer Use Ordinance and Local Limits were approved by EPA and NHDES and will be presented to the Board of Selectmen for adoption in early 2008.

Solid Waste/Transfer/Recycling Division: Material received and processed at the Transfer Station in 2007 included the following approximate amounts: 912 tons compactor waste, 552 tons bulky waste including construction and demolition debris, 187 tons recycled material (plastics, paper, corrugated), and 113 tons light iron, 4.75 tons of aluminum, 199 televisions, 109 computer monitors and 51 microwaves, 3 trailer loads of tires (about 8,325 tires), 16 propane tanks, 2.78 tons of batteries, and 87 Freon containing items.

The Department continues to address operational and environmental recommendations presented by the Board of Selectmen's citizen advisory committee three years ago. Plans to cover and improve the bulky waste drop off area and replace and insulate the transfer station roof are incorporated in the Town's Capital Improvement Plan. In 2007, through the efforts of the Northeast Resource Recovery Association (NRRA) we were able to swap balers with another community which provided us with a bet-

ter and more efficient baler for recycled plastics.

The issue of dump stickers remains a sensitive issue for many folks. The staff is checking for valid stickers and while most residents are cooperative and respectful, we occasionally have unpleasant experiences.

We continue to process commodities through the NRRA, which competitively bids commodities and insures the best prices for their members. Following is a summary of the materials processed at the Transfer Station:

Summary of Processed Materials					
Material	FY 2003 Amount	FY 2004 Amount	FY 2005 Amount	FY 2006 Amount	FY 2007 Amount
Household waste (compactor) *(tons)*	997.0	1016.7	1007.6	998.1	911.7
Bulky waste (C&D) *(tons)*	733.0	662.6	606.4	660.5	552.19
Automobile tires *(about 2,775 tires per trailer load)*	2	2	1	2	3
Plastics - #2 Clear *(lbs)*	4,445	4,540	4,780	6,700	7,550
Plastics - #2 Mixed *(lbs)*	4,305	4,190	4,020	3,200	3,340
Plastics -#1 PET *(lbs)*	5,065	10,660	11,600	19,460	14,250
Mixed Paper (Newspaper, Magazines) *(tons)*	37.5	127.5	155.6	168.0	140.08
Corrugated Cardboard *(tons)*	58.6	49.5	49.6	31.5	34.48
Aluminum *(tons)*	4.13	4.67	3.24	6.0	4.75
Light Iron *(tons)*	231.93	265.2	185.8	206.9	112.77
Used Oil *(gallons)*	680	1050	950	1,580	1,500
Batteries *(tons)*		12.4	Not Available	2.4	2.78
Freon Containing Items *(units)*		148	163	238	87
Propane Tanks *(units)*		153	52	49	16
Televisions, Monitors & Microwaves *(units)*		200	313	352	359

Note: The totals above do not reflect the amount of recycled materials that were collected in 2007 but were not marketed as of December 31, 2007 (this total will be reflected in FY 2008 totals). The Jaffrey fiscal year (FY) runs from January through December.

Respectfully submitted,
Doug Starr/Town Engineer
Randall Heglin/Director
Department of Public Works

Report of the Parks and Recreation Department

This past year was a bitter sweet one for the department. We had one of our best years in terms of programs and attendance, but were saddened with the loss of Stephen Record in a tragic car accident. Stephen "grew up" in our programs. He also volunteered, along with his parents Ron and Lisa, in our activities. He will be missed. MacKenzie Griffin, also involved and injured in the accident, is one of our summer program counselors and we wish him a speedy recovery.

The department was privileged this year to work with two special young men as they worked toward their Eagle Scout rank. Robert Conroy designed and built an information station for the Rails to Trails entrance on Stratton Road. The station was completed in time for the summer, and contains useful information relating to the trail and other recreational opportunities in the community. David Edscorn is working on a project in Children's Woods to provide signage and trail improvements in the area. David's project is nearly complete. Both young men should reach their Eagle Scout rank in 2008. We are proud to be a part of their efforts.

Another visible project completed in 2007 was the refurbishing of the Community Bulletin Board that once stood downtown. The board was found in the basement of the Jaffrey Mill Building and was restored by Alan Morris, a member of our staff. It is now located at the Post Office and is available for local agencies to post informational flyers.

Our Program Director, James Golisano, began working with Rob Clark of Jaffrey / Rindge Middle School to form an Adventure Club at the school. The goal is to provide physical and team building activities for the students. In 2007 the group went on trips to Rye Airfield and a team building exercise at Toah Nipi Retreat Center in Rindge. Activities will be scheduled throughout 2008.

Our A.F.T.E.R. School Coordinator, Karen Morris, has provided programs for Middle School Students throughout the school year. Some of her programs include crafts, sledding, skating, movie theatres, hiking, and community service.

Janet Sullivan continues offering travel programs to senior citizens, as she offered 12 trips in 2007. How she does that working only three hours a week is amazing!

While I am recognizing members of our staff, I would like to commend our summer swim instructor, Whitney Despres. She has taught swim to over 150 of our youth over the past few summers while also working as a lifeguard at Contoocook Lake and Thorndike Pond. Congratulations and thank you to this dedicated young woman.

And what about the volunteers from Conant High School that help in our Saturday Morning Youth Programs, Haunted Hay Ride, and other activities.

The upcoming year should be very special, as we move ahead with plans for the Community Center. The new ball field on the Community Center site was heavily utilized this past year with many games. We will be completing the field by adding a concession stand, press box, dugout roofs, and scoreboard. Again we will be utilizing many volunteer hours to accomplish this goal.

I guess the point that I am trying to make in this year's message is how fortunate I am to be involved with such a dedicated group of individuals. In many cases, parents are role models for their children and showing them how to become a contributing member of the community. As you can see by our listing of 2007 programs and participation, I truly have a great job!

Respectfully Submitted,
Walt Pryor, CPRP (Certified Parks and Recreation Professional)

2007 Recreation Program Participation

Activity / Program	Participants	Participant Hours
Adventure Camp	34	2380
Adventure Club at JRMS	28	500
After School Karate	20	800
AIM Summer Program	233	9320
AIM Summer Program Extended Care	34	340
Big "E" Trip	15	150
Boy's Babe Ruth Baseball	60	1500
Boy's Babe Ruth Baseball Tournaments	800	2400
Christmas Craft Fair	850	850
Christmas Country Cabaret Trip	15	75
Christmas Shopping Trip / Bright Nights	12	144
Christmas Tree Lighting	275	275
Contoocook Beach Attendance	5500	8250
Crotched Mountain After School Ski Program	6	150
Disney on Ice 100 Years of Magic	30	180
Easter Event	75	75
Fall Soccer	109	1145
Fall Swim Lessons	8	40
Foster's Downeast Clambake Trip	15	115
Halloween Haunted Hay Ride	675	900
Halloween Window Painting	29	58
Halloween Party (elementary school)	175	350
Ice Skating Rink	1000	2000
Jaffrey/Rindge Marlins Swim Team (1)	55	1400
Ketchum's Kicker's Soccer Camp	11	220
Mini's Summer Program	51	1020
Monadnock Senior's Club	26	624
Open Volleyball (2)	35	1960
Pat's Peak Ski Program	28	840
Pitch, Hit & Throw Baseball Camp	36	1080
Pure Shot Basketball Camp	76	1976
Rye Airfield Skate Park Trip (Two)	47	376
Santa's Letters & e-mail	35	n/a
Saturday Morning Basketball	84	885
Senior Trips (Twelve)	93	1525
Spring Break Trips	76	500
Spring Swim Lessons	37	259
Spring Training Baseball Camp	16	400
Stars on Ice Trip	13	104
Sunday Morning Basketball (3)	25	750
Sunday Afternoon Volleyball (4)	26	780
Summer Swim Lessons at Contoocook Lake	85	725

Activity / Program	Participants	Participant Hours
Thorndike Pond Attendance	2500	3750
Winter Break Activities	58	348
TOTALS:	13,411	51,519

Special Thanks to these hard working volunteers:
(1)Marge Clarke-Kevan coordinates Jaffrey/Rindge Marlins Swim Team
(2)Nancy Stone coordinates Adult Evening Volleyball
(3) Nick Hill coordinates Sunday Adult Basketball
Richard Wagner coordinates Sunday Adult Volleyball



Report of the Regional Prosecutor

The Prosecutor's Office experienced some changes in staff throughout 2007. Legal Assistant Amy St. Cyr left to accept a position with the NH Court System as the Deputy Clerk of Court in the Jaffrey-Peterborough District Court. Although her warm personality and pleasant disposition are missed, we are fortunate to have her with the Court staff in the same building. We were also pleased to have Stephanie Marshall join us as Amy's replacement. Stephanie has an Associate Degree in Paralegal Technology and she has prior law office experience in Keene and in Jacksonville, NC. She has proven to be a valuable asset to our office. Atty. Jessica Schlamp, who served as the Asst. Prosecutor resigned when she relocated out of state. Our gratitude and best wishes are extended to both Amy and Jessica. We have had preliminary negotiations with a local attorney to replace Atty. Schlamp on a per diem basis.

Our partnership with the Town of Peterborough continues to be sound and 2007 proved to be yet another active year. Statistics are showing a slight increase in activity over 2006, with each department contributing consistently with their respective fiscal commitments.

Our office also receives a limited amount of income through the collection of discovery fees and the income generated by each department is reflected below.

The statistical breakdown is as follows and includes cases open, pending, or closed out in 2007:

JAFFREY	2005	2006	2007
	728	735	775

[Of the 775 cases, 111 were minor traffic cases, 592 were criminal and 72 were juvenile.]

Income = $ 775.00

PETERBOROUGH	2005	2006	2007
	529	565	535

[Of the 535 cases, 106 were minor traffic cases, 387 were criminal and 42 were juvenile.]

Income = $ 625.00

Total income = $ 1400.00

Respectfully submitted,
Richard Carpenter, Jr.
Lieutenant / Police Prosecutor

JAFFREY COMMUNITY PROFILES

Jaffrey, NH

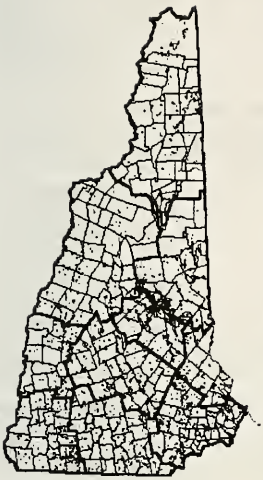

Community Contact	Jaffrey Board of Selectmen Randall W. Heglin, Acting Town Manager 10 Goodnow Street Jaffrey, NH 03452
Telephone	(603) 532-7880
Fax	(603) 532-7862
E-mail	townmanager@town.jaffrey.nh.us
Web Site	http://town.jaffrey.nh.us
Municipal Office Hours	Monday through Friday, 8:30 am - 5 pm; Town Clerk/Tax Collector: Monday, Tuesday, Wednesday, 8:30 am - 5 pm, Thursday, 8:30 am - 5 pm and 6 pm - 8 pm, Friday, 8:30 am - 12 noon
County	Cheshire
Labor Market Area	Peterborough NH LMA
Tourism Region	Monadnock
Planning Commission	Southwest Region
Regional Development	Monadnock Business Ventures
Election Districts	
US Congress	District 2
Executive Council	District 5
State Senate	District 11
State Representative	Cheshire County District 7

Incorporated: 1773

Origin: In 1749 this territory was chartered as Monadnock Number 2, sometimes called Middle Monadnock or Middletown. It was one of the first towns established under the New Hampshire proprietors' purchase of undivided lands under the Masonian claim. The grant was renewed in 1767, and the town incorporated in 1773 as Jaffrey, in honor of George Jaffrey, member of a prominent Portsmouth family. Both his father and son were named George, and all three served as treasurer of the province. George Senior held the position when the state was still under Massachusetts rule. George III also served as proprietors' clerk, and was a life trustee of Dartmouth College, providing the design for the official college seal

Cheshire County

Villages and Place Names: Hadley, Jaffrey Center, Squantum

Population, Year of the First Census Taken: 1,235 residents in 1790

Population Trends: Population change for Jaffrey totaled 2,576 over 50 years, from 2,911 in 1950 to 5,487 in 2000. The largest decennial percent change was a 30 percent increase between 1970 and 1980, followed by a 24 percent increase over the next decade. The 2006 Census estimate for Jaffrey was 5,694 residents, which ranked 58th among New Hampshire's incorporated cities and towns.

Population Density, 2006: 148.3 persons per square mile of land area. Jaffrey contains 38.4 square miles of land area and 1.8 square miles of inland water area.

Economic & Labor Market Information Bureau, NH Employment Security, 2007. Community Response Received **08/14/07**

All information regarding the communities is from sources deemed reliable and is submitted subject to errors, omissions, modifications, and withdrawals without notice. No warranty or representation is made as to the accuracy of the information contained herein. Specific questions regarding individual cities and towns should be directed to the community contact.

MUNICIPAL SERVICES

Type of Government	Town Manager
Budget: Municipal Appropriations, 2005	$5,923,316
Budget: School Appropriations	not available
Zoning Ordinance	1960/05
Master Plan	2002
Capital Improvement Plan	Yes
Industrial Plans Reviewed By	Building Inspector

Boards and Commissions
Elected: **Selectmen; Town Clerk**
Appointed: **Planning; Zoning; Library; Conservation; Economic Dev**

Public Library **Jaffrey Public**

EMERGENCY SERVICES

Police Department	Full-time
Fire Department	Full-time Chief & on call crew
Town Fire Insurance Rating	6/9
Emergency Medical Service	Volunteer

Nearest Hospital(s)	Distance	Staffed Beds
Monadnock Community, Peterborough	8 miles	62

UTILITIES

Electric Supplier	PSNH
Natural Gas Supplier	None
Water Supplier	Jaffrey Water Works
Sanitation	Municipal
Municipal Wastewater Treatment Plant	Yes
Solid Waste Disposal	
Curbside Trash Pickup	None
Pay-As-You-Throw Program	No
Recycling Program	Mandatory
Telephone Company	Verizon
Cellular Telephone Access	Yes
Cable Television Access	Yes
Public Access Television Station	Yes
High Speed Internet Service: Business	Yes
Residential	Yes

PROPERTY TAXES *(NH Dept. of Revenue Administration)*

2006 Total Tax Rate (per $1000 of value)	$21.99
2006 Equalization Ratio	89
2006 Full Value Tax Rate (per $1000 of value)	$19.66
2006 Percent of Local Assessed Valuation by Property Type	
Residential Land and Buildings	88.9%
Commercial Land and Buildings	9.0%
Public Utilities, Current Use, and Other	2.1%

HOUSING SUPPLY *(NH Office of Energy and Planning)*

2006 Total Housing Units	2,534
2006 Single-Family Units	1,703
Residential Permits, Net Change of Units	19
2006 Multi-Family Units	663
Residential Permits, Net Change of Units	0
2006 Manufactured Housing Units	168

DEMOGRAPHICS *(US Census Bureau)*

Total Population	Community	County
2006	5,694	77,393
2000	5,487	73,993
1990	5,378	70,223
1980	4,349	62,116
1970	3,353	52,364

Census 2000 Demographics
Population by Gender
Male 2,627 Female 2,849

Population by Age Group	
Under age 5	333
Age 5 to 19	1,197
Age 20 to 34	947
Age 35 to 54	1,649
Age 55 to 64	491
Age 65 and over	859
Median Age	38.1 years

Educational Attainment, population 25 years and over	
High school graduate or higher	83.7%
Bachelor's degree or higher	24.0%

ANNUAL INCOME, 1999 *(US Census Bureau)*

Per capita income	$21,412
Median 4-person family income	$48,703
Median household income	$45,033
Median Earnings, full-time, year-round workers	
Male	$35,349
Female	$28,773
Families below the poverty level	3.8%

LABOR FORCE *(NHES – ELMI)*

Annual Average	1996	2006
Civilian labor force	2,804	2,872
Employed	2,718	2,766
Unemployed	86	106
Unemployment rate	3.1%	3.7%

EMPLOYMENT & WAGES *(NHES – ELMI)*

Annual Average Covered Employment	1996	2006
Goods Producing Industries		
Average Employment	1,124	1,163
Average Weekly Wage	$643	$870
Service Providing Industries		
Average Employment	814	1,090
Average Weekly Wage	$325	$518
Total Private Industry		
Average Employment	1,937	2,253
Average Weekly Wage	$509	$700
Government (Federal, State, and Local)		
Average Employment	314	342
Average Weekly Wage	$520	$762
Total, Private Industry plus Government		
Average Employment	2,251	2,595
Average Weekly Wage	$511	$708

n = Indicates that data does not meet disclosure standards

Economic & Labor Market Information Bureau, NH Employment Security, 2007. Community Response Received 08/14/07

EDUCATION AND CHILD CARE

Schools students attend: **Grades K-12 are part of Jaffrey-Rindge Cooperative (Jaffrey, Rindge)** District: **SAU 47**
Career Technology Center(s): **Region 14 Applied Technology Center, Peterborough** Region: **14**

Educational Facilities	Elementary	Middle/Junior High	High School	Private/Parochial
Number of Schools	1	1	1	2
Grade Levels	K 1-5	6-8	9-12	K 1-12
Total Enrollment	394	438	489	116

NH Licensed Child Care Facilities, 2007: Total Facilities: **7** Total Capacity: **140**

Nearest Community/Technical College: **Nashua; Manchester**
Nearest Colleges or Universities: **Franklin Pierce University; Keene State; New England; Antioch New England**

LARGEST BUSINESSES	PRODUCT/SERVICE	EMPLOYEES	ESTABLISHED
Millpore Corporation	Industrial filter	315	1974
Jaffrey-Ringe School District	Education	300	
TFX Medical, Inc.	Medical tubing	252	1980
DD Bean & Sons	Paperbook matches	125	1938
Good Shepherd Nursing Home	Elder care	115	1977
Printegra	Graphic design	89	2003
Belletetes	Hardware store	89	1898
Medefab	Medical devices	50	1990
Johnson Abrasives	Coated abrasives	40	1979
New England Wood Pellet	Wood pellets	40	1998

TRANSPORTATION *(distances estimated from city/town hall)*

Road Access US Routes **202**
State Routes **124, 137**
Nearest Interstate, Exit **I-91 (VT), Exit 3; Everett Tpk., Exits 7 - 8**
Distance **32 miles; 33 miles**

Railroad **No**
Public Transportation **No**

Nearest Public Use Airport, General Aviation
Jaffrey - Silver Ranch Runway **2,982 ft. asphalt**
Lighted? **Yes** Navigation Aids? **Yes**
Nearest Airport with Scheduled Service
Manchester-Boston Regional Distance **44 miles**
Number of Passenger Airlines Serving Airport **8**

Driving distance to select cities:
Manchester, NH **42 miles**
Portland, Maine **138 miles**
Boston, Mass. **75 miles**
New York City, NY **234 miles**
Montreal, Quebec **274 miles**

COMMUTING TO WORK *(US Census Bureau)*

Workers 16 years and over
Drove alone, car/truck/van **77.6%**
Carpooled, car/truck/van **12.2%**
Public transportation **0.7%**
Walked **4.1%**
Other means **0.0%**
Worked at home **5.5%**
Mean Travel Time to Work **22.7 minutes**

Percent of Working Residents:
Working in community of residence **43%**
Commuting to another NH community **47%**
Commuting out-of-state **10%**

RECREATION, ATTRACTIONS, AND EVENTS

X Municipal Parks
YMCA/YWCA
Boys Club/Girls Club
X Golf Courses
Swimming: Indoor Facility
Swimming: Outdoor Facility
Tennis Courts: Indoor Facility
X Tennis Courts: Outdoor Facility
Ice Skating Rink: Indoor Facility
Bowling Facilities
X Museums
Cinemas
Performing Arts Facilities
X Tourist Attractions
X Youth Organizations (i.e., Scouts, 4-H)
X Youth Sports: Baseball
X Youth Sports: Soccer
Youth Sports: Football
X Youth Sports: Basketball
Youth Sports: Hockey
X Campgrounds
X Fishing/Hunting
X Boating/Marinas
X Snowmobile Trails
X Bicycle Trails
X Cross Country Skiing
X Beach or Waterfront Recreation Area
Overnight or Day Camps

Nearest Ski Area(s): **Pat's Peak**

Other: **Historic District; Monadnock State Park**

Economic & Labor Market Information Bureau, NH Employment Security, 2007 Community Response Received **08/14/07**

Directory of Taxable Property

Property Inventory - Year 2007

Owner||CHR(39)||s Name	Co-grantee's Name	Location	Map	Block	Lot	Unit	Total Assessed Land Value	Total Assessed Improvement	Total Assessed Parcel Value
		25 CHARLONNE ST #MAIN	238	56			0	0	0
		1-125 FOREST PARK	240	59	1	2	0	0	0
3 DIONNE ST LLC		3 DIONNE ST	238	271			40666	89720	130386
347 MAIN STREET REVOCABLE TRUS		347 MAIN ST	228	22			65436	228796	294232
52 FITZGERALD DR LLC		52 FITZGERALD DR	244	30			132846	754457	887303
56 PETERBOROUGH ST JAFFREY NH 03452 LLC	56 PETERBOROUGH ST	245	5		72033		134994	207027	
71 NORTH LLC		71 NORTH ST	238	190			46259	43800	90059
81 FITZGERALD DR CONDO ASSOC	% HIGH STANDARD	81 FITZGERALD DR	244	10			587586	0	587586
ABERNETHY, ROBERT G	ABERNETHY, MARIE C	38 FOX RUN LN	226	15			297505	302058	599563
ADAMS, DAVID G		FITZWILLIAM RD	212	34			4950	0	4950
ADAMS, DAVID G		MILLIKEN RD	212	37			404	0	404
ADAMS, JAMIE R		17 MEMORY LN	245	35			42370	98993	141363
AHO, DAVID A	AHO, WANDA	FORCIER WAY	244	27			2070	0	2070
ALBEE 2000 FAMILY TRUST, TONYA		180 SQUANTUM RD	243	11	2		88260	244543	332803
ALBIN REALTY LLC		48 NORTH ST	238	230			47478	132198	179676
ALBRIGHT, ROSALYN PATRICE		34 HIGHLAND AVE	238	99			49580	96132	145712
ALCINDOR, WENDY A		12 AETNA ST	239	206			54600	113561	168161
ALDERMAN, HOLLY COMPTON		703 MOUNTAIN RD	204	11			77378	170451	247829
ALDRICH, GEOFFREY M		13 STRATTON RD #C	239	106	C		0	162341	162341
ALEX, SHARON A		350 WOODBOUND RD	242	26			56339	85261	141600
ALIX, KEVIN L	ALIX, BARBARA	144 MOUNTAIN RD	220	30			62073	160887	222960
ALLEN, BRUCE F		RED GATE RD	210	3			33829	0	33829
ALLEN, ROBYN L		27 GILMORE POND RD	239	51			44221	98470	142691
ALVAREZ, LAURENCE	ALVAREZ, KERRY L	76 WITT HILL RD	256	10	1		72656	167226	239882
AMERICAN LEGION		20 WEBSTER ST	245	20			208211	226191	434402
AMERICAN LEGION	% US CELLULAR TAX DEPT	20 WEBSTER ST	245	20	T		0	108000	108000
AMES, FORREST	AMES, HESTER A	202 FITZWILLIAM RD	211	19			89831	237333	327164
AMES, HEATHER W		SANDERS RD	251	4			1692	0	1692
AMES, RICHARD	AMES, HEATHER	12 BLACKBERRY LN	228	70			152024	375901	527925
ANDERSON, DONALD	ANDERSON, SARAH E	MOUNTAIN RD	203	4			4980	0	4980
ANDERSON, DONALD T	ANDERSON SARAH E	944 MOUNTAIN RD	203	8			63179	150930	214109
ANDERSON, HOLLY L		21 LORNAS LN	211	24			79798	119069	198867
ANDERSON, KARL E		9 CROSS ST	238	270			41399	45432	86831
ANDREWS, HAROLD	ANDREWS, DONNA	5 KEVIN LN	245	51			48980	152638	201618

Property Inventory - Year 2007

Owner||CHR(39)||s Name	Co-grantee's Name	Location	Map	Block	Lot	Unit	Total Assessed Land Value	Total Assessed Improvement	Total Assessed Parcel Value
ANDREWS, MARJORIE C	ANDREWS, DEANNA C	49 FOREST PARK	240	59	49		0	31370	31370
ANNIS, RICHARD D	ANNIS, ANITA	9 FIRST TAVERN RD	228	63			57281	95495	152776
ANTONUCCIO, LISA M		3 NELSON CIR	244	120			48300	101685	149985
ANTTILA, DAVID		8 BIRCH ST	244	59			39913	91438	131351
APK REAL ESTATE LLC		AMOS FORTUNE RD	246	71			0	0	0
ARCECI, GARY P	ARCECI, VICTORIA S	98 NORTH ST	238	214			49400	117944	167344
ARCHAMBAULT REV TRUST, GLORIA		462 SQUANTUM RD	257	6			48248	116968	165216
ARCHAMBAULT REV TRUST, RITA M		8 CROSS ST	238	269			41172	119472	160644
ARCHAMBAULT TRUST, RITA M		NUTTING RD	238	247			3964	0	3964
ARCHAMBAULT, ROBERT J	ARCHAMBAULT, RITA M	14 NUTTING RD	238	246			39661	105118	144779
ARK INC, THE	%CHARLES W BACON III	DUBLIN RD	231	1	2		542	0	542
ARK INC, THE	%CHARLES W BACON III	DUBLIN RD	231	3			709	0	709
ARK INC, THE		DUBLIN RD	231	42			35	0	35
ARK INC, THE	%CHARLES W BACON III	DUBLIN RD	231	41			135	0	135
ARK INC, THE		DUBLIN RD	231	40			67	0	67
ARK INC, THE	%CHARLES W BACON III	DUBLIN RD	231	43			135	0	135
ARK INC, THE	%CHARLES W. BACON III	DUBLIN RD	230	7			581	0	581
ARK INC, THE	%CHARLES W BACON III	241 DUBLIN RD	219	1			95719	383878	479597
ARNOLD, CHRISTIAN C		106 SQUANTUM RD	243	18			49040	93376	142416
ARRUDA, PAUL J	ARRUDA, MARY-ELLEN	307 MAIN ST	228	19			50420	170109	220529
ARSENEAULT, TREY	ARSENEAULT, DENISE L	12 HUNT RD	243	59			39074	122495	161569
ARTHUR FAMILY LTD PARTNERSHIP	% WILLIAM ARTHUR	36 FOX RUN LN	226	16			298676	125354	424030
ASCANI, ELIO A	ASCANI, FLORENCE A	12 RIDGECREST RD	245	127			55712	127222	182934
ASCANI, JAMES E	ASCANI, THERESA A	120 SAWTELLE RD	228	10			59435	79398	138833
ASCANI, JOSEPH	ASCANI, SHELLY	150 SHERWOOD LN	248	27			82189	194520	276709
ASCANI, RUTH E	CARLETON, DAVID ROBERT	41 RIVER ST	239	238			41295	84913	126208
ASCANI, STEVEN D		39 RIVER ST	239	237			42096	131897	173993
ATKINS, VALERIE A	LICHTER, MICHAEL	396 GILMORE POND RD	226	10			294735	450594	745329
AUCOIN REVOC TRUST, BRENT A		78-80 HUNT RD	243	41			77739	243714	321453
AUCOIN REVOC TRUST, BRENT A		SQUANTUM RD	243	5			32418	150	32568
AUSTERMANN, DONALD J	AUSTERMANN, SALLY C	GILSON RD	230	38			395175	44542	439717
AUSTIN, LAURENCE C	AUSTIN, LINDA L	79 NUTTING RD	245	22	1		47616	79841	127457
AUSTIN, ROBERT M	AUSTIN, JO ANN HARVEY	61 HIGHLAND AVE	238	84			51560	121631	173191
AVERY, ELLEN A		12 LABAN AINSWORTH WAY	228	73			55899	114795	170694
AYERS, KENNETH M	AYERS KAREN B	99 LACY RD	239	7			60155	162091	222246

Property Inventory - Year 2007

Owner||CHR(39)||s Name	Co-grantee's Name	Location	Map	Block	Lot	Unit	Total Assessed Land Value	Total Assessed Improvement	Total Assessed Parcel Value
AYRES, ROBERT G	AYRES SALLY W	GILSON RD	230	29			14910	0	14910
AYRES, ROBERT G	AYRES, SALLY W	74 GILSON RD	230	44			83853	231355	315208
BABINEAU, MICHAELA	CROWLEY, SHAUNA J	89 FOREST PARK	240	59	89		0	36341	36341
BABSON, DEBORAH E		116 OLD COUNTY RD	205	11			61601	341966	403567
BACON JOINT TRUST, PAUL & JOAN		8 DUSTIN LN	246	71	8		0	152896	152896
BACON REV TRUST, KENDALL F	BACON REV TRUST, DOROTHY	855 MOUNTAIN RD	204	15			54275	191981	246256
BACON REV TST, CHARLIE AND JEAN	%CHARLES WALDO BACON III	DUBLIN RD	231	1	1		1073	0	1073
BACON, JAMES H	BACON, SARA L	179 DUBLIN RD	229	9			79402	174205	253607
BADGER, DOROTHY	HOYT, JOSEPH N	340 MOUNTAIN RD	220	18	1		82419	220058	302477
BAER INTER VIVOS TST, LEE	BAER INTER VIVOS TST, VIVIENNE F	278 GREAT RD	211	37			87161	201563	288724
BAILEY, BRAD A	MISNER, TRACI E	112 FOREST PARK	240	59	112		0	33930	33930
BAILEY, CLARKE S	BAILEY, SHELBY	31 TURNPIKE RD	239	85			41281	176822	218103
BAILEY, RUTHANNE		OLD COUNTY RD	206	17			29882	0	29882
BAILEY, RUTHANNE		64 OLD COUNTY RD	205	13			72679	134319	206998
BAILEY, WENDY L		9 DUVAL COOP MH PARK	246	37	9		0	32293	32293
BAILLARGEON, KEVIN A		14 HOWARD HILL RD	239	152			49220	92010	141230
BAIRD PAVING & CONTRACTING INC		18 BROOK ST	244	73			36866	37051	73917
BAIRD REV TRUST, HARLAN AND JOYCE		9 JUNIPER ST	244	79			41260	88051	129311
BAIRD REV TRUST, HARLAN AND JOYCE		22 OAK ST	244	56			39799	40102	79901
BAIRD REV TRUST, HARLAN AND JOYCE		RED GATE RD	210	5			30829	0	30829
BAIRD, HARLAN AND JOYCE REV TRUST		16 BROOK ST	244	74			37676	98870	136546
BAIRD, JOHN I	BAIRD, LYNDA G	70 RIVER ST	239	74			39204	70466	109670
BAKER, JOANNE W		THORNDIKE POND RD	235	5			205391	270	205661
BAKER, JOANNE W		324 THORNDIKE POND RD	235	24			130874	91271	222145
BAKER, JUDITH A		25 CHARLONNE ST #5	238	61			0	139114	139114
BAKER, TIMOTHY G	BAKER, CAROLINE	5 GROVE ST	244	83			40774	77754	118528
BALDWIN IRREVOCABLE TRUST		16 ERIN LN	245	69			49400	111794	161194
BALENTINE, JAMES W	BALENTINE, BETTY J	CHADWICK RD	225	17			1488	0	1488
BALENTINE, JAMES W	BALENTINE, BETTY JANE	53 CHADWICK RD	225	16			56597	296836	353433
BALL, KAREN L	BEAUREGARD, ANTHONY O	27 CHARLONNE ST	238	65			46838	136033	182871
BALL, WILLIAM J	BALL, NORMA D	65 DEAN FARM RD	246	44			57160	115030	172190
BANGHART FAM REVOC TRUST		365 THORNDIKE POND RD	235	11			331835	266155	597990
BANISH, CARL A		18 ROWLEY CIR	238	96			57570	145778	203348
BANK OF NEW HAMPSHIRE	%BOULOS PROP MNGT SVCS	GOODNOW ST	238	178			15921	4810	20731
BANK OF NEW HAMPSHIRE	%BOULOS PROP MNGT SVCS	GOODNOW ST	238	170			5619	58882	64501

Property Inventory - Year 2007

Owner[CHR(39)]s Name	Co grantee's Name	Location	Map	Block	Lot	Unit	Total Assessed Land Value	Total Assessed Improvement	Total Assessed Parcel Value
BANK OF NEW HAMPSHIRE	%BOULOS PROP MNGMT SVCS	28 MAIN ST	238	164			59002	760094	819096
BARANOWSKI, ANDREW V	BARANOWSKI, MAGDALENA	15 LEHTINEN RD	253	10			62295	142010	204305
BARDSLEY, DONALD S	BARDSLEY, NOREEN	72 FOREST PARK	240	59	72		0	23200	23200
BARKER, WILLTHA I		GILMORE POND RD	227	4			2858	0	2858
BARKER, WILLTHA I		583 GILMORE POND RD	227	3			113502	129283	242785
BARLICK, LINDA M	BARLICK, MICHAEL W	31 RIDGECREST RD	245	121			47488	123665	171153
BARLOW, DAVID H	BARLOW, KATHLEEN M	92 LORD VIEW DR	238	212	2		72984	0	72984
BARTLETT, CHRIS N	BARTLETT, JULIA R	66 PRESCOTT RD	257	13			64313	270352	334665
BARTLETT, RONALD L	BARTLET, JESSELYN B	103 LACY RD	239	9			60305	136367	196672
BARTON, WAYNE D	BARTON, REBECCA L	444 MOUNTAIN RD	212	21			70303	166702	237005
BASTOS, ANTONIO	BASTOS, MARIA	13 LAKEWOOD DR	240	36			57965	130111	188076
BATCHELDER, WALTER S	BATCHELDER, KATHLEEN	212 NUTTING RD	246	53			68533	214674	283207
BAU, PACHA		142 RIVER ST	239	32			40928	109474	150402
BAUDLER, ERNEST J	BAUDLER, MARIANNE W	49 SOUTH SHORE DR	240	26			58806	115603	174409
BAUS, TARA I		35 ROWLEY CIR	238	93			54651	121922	176573
BEAM, LOUISE F		85 FOREST PARK	240	59	85		0	37876	37876
BEAN AND SONS CO, D D		CHESHIRE ST	245	138			3232	0	3232
BEAN AND SONS CO, D D		15 CHESHIRE ST	245	137			39923	72778	112701
BEAN AND SONS CO, D D		PETERBOROUGH ST	244	106			62277	0	62277
BEAN AND SONS CO, D D		207 PETERBOROUGH ST	245	139			229001	511730	740731
BEAN AND SONS CO, D D		13 WHITE RD	245	139	2		0	94172	94172
BEAN ETAL, VERNON JAMES		MATCHPOINT	237	36			15369	9000	24369
BEAN JR, HEIRS OF DELCIE D		HARKNESS RD	237	32			165	0	165
BEAN JR, HEIRS OF DELCIE D		HARKNESS RD	237	33			1815	0	1815
BEAN JR, HEIRS OF DELCIE D		HARKNESS RD (REAR)	237	21			4857	0	4857
BEAN JR, HEIRS OF DELCIE D		MAIN ST	237	11			2827	0	2827
BEAN JR, HEIRS OF DELCIE D		MAIN ST	238	116			879	0	879
BEAN TRUSTEE, MARGARET C	TRUST AGREEMENT	46 MATCHPOINT	237	37			106730	348620	455350
BEAN, CLAIRE		343 MAIN ST	228	21			79420	345780	425200
BEAN, CLAIRE R		99 HARKNESS RD	237	46			82067	142989	225056
BEAN, HEIRS OF DELCIE D		MAIN ST	237	13			575	0	575
BEARCE, JAMES R		9 MOWER RD	225	14			77600	19150	96750
BEARCE, JAMES R		PEABODY HILL RD	225	15			6750	0	6750
BEARCE, JAMES R		149 PEABODY HILL RD	225	18			72500	206272	278772
BEAULIEU, JAMES D	MARTIN, JANICE C	8 FELCH RD	239	28			48429	124149	172578
BEAUREGARD SR, RICHARD V	BEAUREGARD, EMILY E	50 SQUANTUM RD	244	14			47791	122425	170216
BEAUSOLEIL, CECILE A		7 FOREST PARK	240	59	7		0	16843	16843
BEAUSOLEIL, DALE C	BEAUSOLEIL, KELLY A	37 LAKEWOOD DR	240	40			58715	103290	162005
BEAVEN II, ROBERT H		10 TURNPIKE RD	239	105			70763	144008	214771

Property Inventory - Year 2007

Owner||CHR(39)||s Name	Co-grantee's Name	Location	Map	Block	Lot	Unit	Total Assessed Land Value	Total Assessed Improvement	Total Assessed Parcel Value
BECKETT, THOMAS A	BECKETT, ANGELA R	2 PINE ST	244	55			39913	71874	111787
BECKMANN, FREDDIE	BECKMANN, HELMI A	125 PARKER RD	250	2			112500	199211	311711
BEECHAM, ERIC B	BEECHAM, ANGELA C	13 STRATTON RD #B	239	106	B		0	162341	162341
BEEM, MILTON J	BEEM, JUDITH M	31 SARA DR	254	15			82764	131389	214153
BELANGER, PAUL J	QUINN, WENDY J	260 SQUANTUM RD	242	20			5628	178085	183713
BELANGER, RITA M		98 FOREST PARK	240	59	98		0	42461	42461
BELFSKY, FRANK	BELFSKY, ADELE M	72 HUNT RD	243	45			77167	172023	249190
BELFSKY, FRANK	BELFSKY, ADELE M	SQUANTUM RD	243	6			28265	466	28731
BELKIN, RONALD B	SAWTELLE, KELLY A	11 SHERWOOD LN	249	5			83809	169371	253180
BELL, DAVID	BELL, LURENE	32 CHARLONNE ST	238	47			45779	88043	133822
BELL, JULIET E		36 PEABODY HILL RD	226	3			62726	123387	186113
BELL, MICHAEL J	BELL, KAREN G	4 CUTTER HILL RD	237	44			86998	370357	457355
BELLEMARE, JAMES		23 WINDY FIELDS LN	238	211	2	5	48860	136875	185735
BELLETETE & SHEA LLC		432 SQUANTUM RD	257	11			48512	85108	133620
BELLETETE & SHEA LLC		440 SQUANTUM RD	257	11	1		114789	649363	764152
BELLETETE REV TRUST, CHARLOTTE M		284 MAIN ST	237	5			54620	285040	339660
BELLETETE REV TRUST, REYNOLD A		11 NORTH ST	238	168			41406	25711	67117
BELLETETE REV TRUST, REYNOLD A		15 NORTH ST	238	169			47791	169380	217171
BELLETETE REVOC TRUST, JOHN E		19 OLD MILL RD	204	1			62519	148310	210829
BELLETETE REVOC TRUST, NANCY N		GILSON RD	230	15	1		88548	0	88548
BELLETETE REVOC TRUST, NANCY N		88-90 MCCOY RD	230	15			87078	247904	334982
BELLETETE'S INC		11 DIONNE ST	238	274			22216	1950	24166
BELLETETE'S INC		51 PETERBOROUGH ST	238	284			515685	1641398	2157083
BELLETETE'S INC		80-82 PETERBOROUGH ST	245	3			449285	1879913	2329198
BELLETETE, DAVID R	BELLETETE, NANCY N	GILSON RD	230	26			219870	3996	223866
BELLETETE, ERNEST J	BELLETETE, PAULA A	24 DAVIDSON RD	253	28			49005	160246	209251
BELLETETE, MARK N	BELLETETE, CANDICE E	33 HIGHLAND AVE	238	80			50120	124413	174533
BELLETETE, MICHELE A	% SUZANNE MERRILL	150 GILSON RD	230	25			394865	209820	604685
BELLETETE, NORMAN E	BELLETETE, JOYCE A	DUBLIN RD	230	3	6		367	0	367
BELLETETE, NORMAN E	BELLETETE, JOYCE A	DUBLIN RD	230	3	5		346	0	346
BELLETETE, NORMAN E	BELLETETE, JOYCE A	65 HILLCREST RD	244	105			49423	115333	164756
BELLETETE, SARA C	ABITZ, AARON J	151 CRESTVIEW DR	247	25			64423	234910	299333
BELLETETES INC		65 PETERBOROUGH ST	245	92			18296	1300	19596
BELLETETES INC		69 PETERBOROUGH ST	245	93			88530	19500	108030
BELLETETES INC		77 PETERBOROUGH ST	245	95			35553	103102	138655
BELLIVEAU, NORMAN J		26 FOREST PARK	240	59	26		0	20975	20975

Property Inventory - Year 2007

Owner||CHR(39)||s Name	Co grantee's Name	Location	Map	Block	Lot	Unit	Total Assessed Land Value	Total Assessed Improvement	Total Assessed Parcel Value
BENEDEK REALTY TRUST		GILSON RD	230	36			221780	390	222170
BENEDEK REALTY TRUST		87 GILSON RD	230	20			92579	113310	205889
BENJAMIN PRESCOTT INN JAFFREY		433 TURNPIKE RD	256	6			57878	418254	476132
BENNETT, APRIL L		4 DAVIDSON RD	253	29			57151	151398	208549
BENNETT, BARBARA A		43 FOREST PARK	240	59	43		0	31149	31149
BENNETT, BONNIE B		35 CUTTER HILL RD	237	41			108582	284630	393212
BENNETT, EVERETT G	BENNETT, ELEANOR M	75 FOREST PARK	240	59	75		0	37043	3704
BENNETT, JAMES R	BENNETT, MARIE T	47 SOUTH SHORE DR	240	25			58954	223159	282113
BENNETT, KEVIN D	NAGLE, MICHAEL J	177 BRYANT RD	236	1	6		91811	349327	441138
BENNETT, WAYNE D	BENNETT, ROBERTA L	87 HEATH RD	221	19			69615	191600	261215
BENTO, ROBERT		42 FOREST PARK	240	59	42		0	28810	28810
BERARD, JOANNE		6 MONADNOCK VIEW DR	240	4			67954	131849	199803
BERGERON ET AL, SHEILA	SPEENEY ET AL, EUGENE M	531 NORTH ST	248	12	13		58370	135031	193401
BERGERON JR, LIONEL R	BERGERON, KELLY A	112 MICHIGAN RD	240	18			57995	116270	174265
BERGERON SR, LIONEL R	BERGERON, SHEILA	50 EMERY RD	248	7			49136	127825	176961
BERGERON, ALISON L	BERGERON, CHRISTOPHER R	30 EMERY RD	248	9			62117	150365	212482
BERGERON, JUDITH A		27 COBURN WAY	246	71	27		0	164709	164709
BERGERON, MATTHEW T	BERGERON, CHRISTINE A	15 KEVIN LN	245	53			48980	131928	180908
BERGERON, THEODORE J	BERGERON, JONI M	21 HARRIET LN	242	29			67954	134391	202345
BERNARD, GERARD P		41 FOREST PARK	240	59	41		0	26725	26725
BERNARD, VINCENT L	BERNARD, TERÌ J	30 OLD MILL RD	204	4	1		0	78443	78443
BERNIER, DALE M	BERNIER, JENNIFER D	35 DARCIE DR	243	69			57935	135667	193602
BERNIER, GEORGE	KENNEY, DOREEN	64 NUTTING RD	245	79			48025	92163	140188
BERNIER, JUDITH M		107 FOREST PARK	240	59	107		0	40472	40472
BERNIER, RICHARD R		354 SQUANTUM RD	242	5			59495	124790	184285
BERRY, JOHN W	BERRY, LAURA L	29 SOUTH SHORE DR	240	23			58235	128477	186712
BERTRAM, KERRI L		10 COLTON DR	246	71	10		0	152306	152306
BEST, GARY A	BEST, DAYLE A	29 MONADNOCK VIEW DR	240	2			67979	150651	218630
BEST, SANDRA		44 MCCOY RD	230	19			58575	83873	142448
BEST, SANDRA		THORNDIKE POND RD	229	20			39733	0	39733
BEST, SANDRA A		GILSON RD	230	33			141265	2340	143605
BEST, SANDRA A		54 MCCOY RD	230	17			64423	155065	219488
BETHESDA PROPERTIES LLC		15 FITCH RD #5	245	128			54336	260737	315073
BETHESDA PROPERTIES LLC		27 FITCH RD	245	129	4		105654	0	105654
BETHESDA PROPERTIES LLC		18-20 HADLEY RD	245	150			78519	179178	257697

Property Inventory - Year 2007

Owner||CHR(39)||s Name	Co-grantee's Name	Location	Map	Block	Lot	Unit	Total Assessed Land Value	Total Assessed Improvement	Total Assessed Parcel Value
BETOURNEY, SUSAN M		47 FOREST PARK	240	59	47		0	33606	33606
BHATTI, SUHAIL A	BHATTI, BRENDA L	121 OVERVIEW DR	254	9			68119	212157	280276
BIBEAU REALTY TRUST		59 HOWARD HILL RD	240	66			50060	145534	195594
BIRCH, JAMES D	BIRCH, LINDA E	BRIGHAM RD	209	1			12276	0	12276
BISHOP, THOMAS F	BISHOP, BARBARA C	341 SQUANTUM RD	242	55			57995	133320	191315
BIXLER, SIDNEY R		769 GILMORE POND RD	228	53	2		113025	151968	264993
BJORK, STEPHANIE MARTIN		SQUANTUM RD	243	39			67806	0	67806
BJORK, STEPHANIE MARTIN		SQUANTUM RD	243	8			8075	0	8075
BLACK, RONALD A	BLACK DARLENE S	6 TYLER HILL RD	239	260			40385	114403	154788
BLACKBERRY LANE LLC	% GREEN	10 BLACKBERRY LN	228	71			66580	58170	124750
BLACKBERRY LANE LLC	% GREEN	GILMORE POND RD REAR (W/S)	228	47			3032	0	3032
BLACKBERRY LANE LLC	% GREEN	380 MAIN ST	228	89			64820	148496	213316
BLACKBERRY LANE LLC	% GREEN	MOUNTAIN RD (REAR)	221	21			440	0	440
BLAIN, BRUCE R	BLAIN, SHANNON C	11 PROSPECT ST	238	121			48586	118348	166934
BLAIR, FRANK J	BLAIR, GLORIA L	15 NELSON CIR	244	122			56777	120207	176984
BLAIS, MICHAEL J	BLAIS, COLLEEN C	1096 JAFFREY RD	202	8			93426	145672	239098
BLAIS, WALTER W		31 MOUNTAIN RD	228	59			58776	85161	143937
BLAIS, WALTER W		33 MOUNTAIN RD	228	55	1		58036	242526	300562
BLANCHETTE, ELIZABETH N		92 NORTH ST	238	313			47540	66550	114090
BLANCHETTE, LINDA A		511 NORTH ST	248	10			61015	101861	162876
BLANCHETTE, PETER R		10 FLETCHER DR	238	193			41400	71165	112565
BLG LLC		11 PLANTATION DR	244	28			132546	116542	249088
BLISS, G SCRIBNER	BLISS, SUSAN K	71 TROTTING PARK RD	240	78			85563	114823	200386
BLOOD, MICHAEL G	BLOOD, BRIDGET H	152 NUTTING RD	246	65	1		50180	133908	184088
BOGDZEWIC, JOHN	BOGDZEWIC, PATRICIA	520 MOUNTAIN RD	212	18			90170	97516	187686
BOLIN, KEVIN		19 RIVER ST	239	230			35202	56462	91664
BOELES, JOHN EDWARD		552 DUBLIN RD	231	17			98315	0	98315
BONILLA, GERARDO TONA	BONILLA, KATHRYN L TONA	19 SOUTH SHORE DR	240	21			58415	136403	194818
BOOKS, EDWARD T	BOOKS, BRENDA	78 PERRY RD	243	86	4		49702	209305	259007
BORELL, LINDA L		28 COBURN WAY	246	71	28		0	152198	152198
BOSSE JR, GARY C	BOSSE, AMY S	148 MAIN ST	238	139			37430	70548	107978
BOSSE, NORMAN C	BOSSE, DANIELLE U	19 LIBBY CT	239	192			49267	122361	171628
BOSSE, NORMAN M	TRACEY, JANE	77 SQUANTUM RD	243	32			46520	119877	166397
BOUCHER REVOCABLE TRUST S (R&E)		331 MOUNTAIN RD	220	12			59939	139906	199845
BOUCHER, ROGER R	BOUCHER, LORRAINE	574 FITZWILLIAM RD	207	2			62021	182412	244433
BOUDREAU, EDWARD J	MILES, CAROL A	423 NUTTING RD	254	12	1		42126	208808	250934
BOUDREAU, MICHAEL J	BOUDREAU, JODI L	16 KEVIN LN	245	61			50648	127867	178515

Property Inventory - Year 2007

Owner||CHR(39)||s Name	Co grantee's Name	Location	Map	Block	Lot	Unit	Total Assessed Land Value	Total Assessed Improvement	Total Assessed Parcel Value
BOUDRIEAU, HECTOR A		90-92 NUTTING RD	245	72			48579	75150	123729
BOUDRIEAU, TIMOTHY W	BOUDRIEAU, CLAIRE M	344 SQUANTUM RD	242	6			60935	127050	187985
BOULEY, GERARD A		57 HILLCREST RD	244	104	1		56096	119729	175825
BOULEY, GERARD A		SANDERS RD (REAR)	252	9			959	0	959
BOULEY, GERARD A		SANDERS RD REAR	252	8			1545	0	1545
BOURGEOIS, HEIDI		30 CONTOOCOOK AVE	243	47			48579	123036	171615
BOURQUE, TRUST, LEO J AND BERTHA B		79 STRATTON RD	239	120			48701	157505	206206
BOURQUE, OLIVE M		109 MAIN ST	238	103			33600	57585	91185
BOUTWELL, MAUREEN ANNE		194 MAIN ST	237	15			70033	169955	239988
BOUTWELL, RONALD J		196 MAIN ST	237	14			60394	150333	210727
BOUTWELL, RONALD J	BOUTWELL, JEAN M	SAWTELLE RD	228	6	1		1132	0	1132
BOUTWELL, RONALD J	BOUTWELL, JEAN M	59 SAWTELLE RD	228	5			56637	173421	23005
BOY SCOUTS OF AMERICA	NASHUA VALLEY COUNCIL	DUBLIN RD	233	2			246985	0	246985
BOYCE III, WILLIAM J		7 WHITE RD	245	131			40139	50690	90829
BOYCE, CHARLES	BOYCE, CHARLOTTE	9 COLTON DR	246	71	9		0	159176	159176
BOYD, ROBIN		18 BULLARD RD	204	7	1		0	117094	117094
BOYD, SHAWN W	BOYD, HEATHER E	38 HOWARD HILL RD	239	147			49490	211796	261286
BRACKETT, CHARLES F		54 THORNDIKE POND RD	229	29			88109	280850	368959
BRADLEY ET AL, STEPHEN P		SANDY LN	227	20	1		4202	0	4202
BRADLEY ET AL, STEPHEN PAYNE	PRESSER, SARAH BRADLEY	GILMORE POND RD	227	19			6344	0	6344
BRADLEY TRUST, STEPHEN P	TIMOTHY N DUYS TRUSTEE	SANDY LN	227	24			207035	0	207035
BRADLEY TRUST, STEPHEN P	TIMOTHY N DUYS TRUSTEE	27 SANDY LN	227	23			209157	222707	431864
BRADLEY, GEORGE G	C/O STEPHEN P BRADLEY	239 GILMORE POND RD	226	20			86249	33790	120039
BRADLEY, GEORGE G	C/O STEPHEN P BRADLEY	240 GILMORE POND RD	227	22			280609	361180	641789
BRADLEY, PAUL H	BRADLEY, KARLA MARIE	12 SANDY LN	227	20	2		68113	450521	518634
BRADLEY, WALTER H		65 FOREST PARK	240	59	65		0	30124	30124
BRATCHER, CHARLES S		73 HOWARD HILL RD	240	67			49820	157902	207722
BRAUNWARTH, ROBERT E	BRAUNWARTH, KIMBERLY DP	97 STRATTON RD	239	126			47393	135723	183116
BRIEAU, WARREN P	BRIEAU, CATHIE	17 CARRIAGE HILL DR	240	65	5		57240	101510	158750
BRIDA, JUSTIN D	BRIDA, MELISSA ANN	87 FOREST PARK	240	59	87		0	34849	34849
BRIEN, MICHAEL	NAGLIE, MELINDA	61 PROCTOR RD	237	31			59194	127559	186753
BRIEN, RAYMOND	BRIEN, BRENDA J	32 POOLE RD	219	9			103686	131229	234915
BREMNER, JOSEPH P	BREMNER, LINDA C	GILMORE POND RD	222	2			119440	0	119440
BREMNER, JOSEPH P	BREMNER, LINDA C	471 GILMORE POND RD	222	1			129984	234908	364892
BREMS, PATRICK		71 RIVER ST	239	262			39375	62467	101842
BREWER, JESSE R	BREWER, BARBARA L	398 DUBLIN RD	231	39			74541	39331	113872

Property Inventory - Year 2007

Owner||CHR(39)||s Name	Co-grantee's Name	Location	Map	Block	Lot	Unit	Total Assessed Land Value	Total Assessed Improvement	Total Assessed Parcel Value
BRIDGES, TERRIANN	% DEBELL, CAROLYN	SUNSET LN	245	96			29200	0	29200
BRIGHAM ROAD REALTY TRUST		BRIGHAM RD REAR	210	7			21288	0	21288
BROCHU, JOSEPH	BROCHU, BETSY J	16 PINECREST RD	245	118			47090	83863	130953
BRODERICK, ANDREW		50 FOREST PARK	240	59	50		0	17880	17880
BRODMERKLE, EARL E	% CAROLYN HOWARD	120 PROCTOR RD	237	50			88541	166484	255025
BROOKS, WAINO		26 PINE ST	244	48	49		40290	64122	104412
BROSS, PETER		HADLEY RD	254	20			14865	0	14865
BROSS, PETER F		OLD SHARON RD (REAR)	254	26			9611	0	9611
BROWN, CRAIG L	BROWN, JANET M	49 AMOS FORTUNE RD	246	32	1		56192	154828	211020
BROWN, JONATHAN F	BROWN, ALYSSA MCCABE	70 DEAN FARM RD	246	50	5		64333	251622	315955
BROWN, KAREN J		244 INGALLS RD	223	2	1		65923	135676	201599
BROWN, NANCY L		10 BOURGEOIS ST	238	277			40577	51429	92006
BROWN, RUTH T		FITZWILLIAM RD	206	10	2		13810	1424	15234
BROWN, RUTH T		354 FITZWILLIAM RD	206	10	1		69263	167756	237019
BRUCE, CHARLES L	BRUCE, KATHLEEN L	97 CRESTVIEW DR	246	10			66375	258380	324755
BRUDER, CHARLES F	LYNCH, RITA	31 POINT RD	234	6			429206	237865	667071
BRUM, JOHN	BRUM, MARIANNE	159 INGALLS RD	223	10	1		64033	137273	201306
BRUNEAU, WENDY L	BRUNEAU, JONATHAN P	BRYANT RD	236	1	2		78859	0	78859
BRUNEAU, WENDY L	BRUNEAU, JONATHAN P	BRYANT RD	236	1	4		2419	0	2419
BRUNEAU, WENDY L	BRUNEAU, JONATHAN P	BRYANT RD	236	1	5		6243	0	6243
BRUSH TRUST, JOAN		721 NORTH ST	248	17			69253	194791	264044
BRYANT, JASON M	BRYANT, TINA M	14 CONTOOCOOK AVE	243	51			49005	105252	154257
BRYANT, NORA B		58 PROCTOR RD	237	52			67359	227370	294729
BUCK TRUST, BRUCE C & JOANNE A		122 PROCTOR RD	237	51			91661	282486	374147
BUCK, MAURICE C	BUCK, VERA H	43 HILLCREST RD	244	103			58776	178692	237468
BULLOCK, PATRICIA M		48 PRESCOTT RD	257	15			70273	116558	186831
BULMER, DAVID	BULMER, MARY M	26 SOUTH SHORE DR	240	31			59405	147040	206445
BUNCH, LESLIE B	BUNCH, KAREN A	36 KNIGHT ST	244	70			90759	349809	440568
BURBEE, FORREST	BURBEE, MARCELLE C	14 FOREST PARK	240	59	14		0	21209	21209
BUREAU OF COURT FACILITIES		84 PETERBOROUGH ST	245	3	2		92790	1706746	1799536
BURGESS, DONALD W	BURGESS, CYNTHIA P	GILSON RD	230	31			12455	0	12455
BURGESS, DONALD W	BURGESS, CYNTHIA P	GILSON RD	230	30			14910	0	14910
BURGESS, DONALD W	BURGESS, CYNTHIA P	76 GILSON RD	230	43			82764	141770	224534
BURGESS, DONALD W	BURGESS, CYNTHIA P	35 OAK ST	245	19			59510	85677	145187
BURGOYNE SR, RAYMOND F	BURGOYNE, ELIZABETH	251 FITZWILLIAM RD	206	23			73420	138370	211790

Property Inventory - Year 2007

Owner[[CHR(39)]]s Name	Co-grantee's Name	Location	Map	Block	Lot	Unit	Total Assessed Land Value	Total Assessed Improvement	Total Assessed Parcel Value
BURGOYNE, RAYMOND R	BURGOYNE, ELIZABETH A	FITZWILLIAM RD	206	24			10062	0	10062
BURK, HERBERT W	BURK, PATRICIA	47 LAKEWOOD DR	240	43			98600	123488	222088
BURNHAM, DOROTHY		67 NUTTING RD	245	21	1		77074	125917	202991
BURNHAM, FRANKLIN L	BURNHAM, DEBORAH D	PROCTOR RD	236	13	1		69094	0	69094
BURNS, KIMBERLEY	CLOUTIER, HERBERT T	25 SOUTH SHORE DR	240	22			58235	122334	180569
BURPLE BLOCK TRUST	% SVEN JOHANSON	3 SCHOOL ST	238	20			59368	121935	181303
BURROWS, DAVID C	BURROWS, JACQUELINE	33 NUTTING RD	238	237			48809	97440	146249
BURROWS, JAMES L	BURROWS, NANCY M	57 NORTH ST	238	187			48684	113620	162304
BURROWS, THOMAS E	BURROWS, RACHEL E	75 MICHIGAN RD	240	88			58205	105010	163215
BURT ET AL TRUSTEE, PATRICK J		9 TAFT RD	243	14			110331	68027	178358
BURT, MICHAEL W	BURT, HEATHER K	3 DUVAL COOP MH PARK	246	37	3		0	30675	30675
BURT, RANDOLPH P		PRESCOTT RD	257	24	5		638	0	638
BURT, RANDOLPH P		PRESCOTT RD	257	24	6		368	0	368
BURT, RANDOLPH P		PRESCOTT RD	257	24	9		80	0	80
BURT, RANDOLPH P		PRESCOTT RD	257	24	8		5317	0	5317
BURT, RANDOLPH P		103 PRESCOTT RD	257	24	7		73123	229020	302143
BURT, WILLIAM	BURT, CARLA	23 WHEELER ST	239	174			48025	97072	145097
BURWARD-HOY, KENNETH	BURWARD-HOY, VIRGINIA	MOUNTAIN RD REAR	203	5			953	0	953
BUSHER III, OTTO A		20 BRADLEY CT	238	160			60420	244994	305414
BUSSIERE, BETTY A	BUSSIERE, STEVEN J	46 WEBSTER ST	245	13			45769	77703	123472
BUSSIERE, KENNETH R	RIVARD-BUSSIERE, ROBIN	8 LIBBY CT	239	200			56481	132678	189159
BUSSIERE, ROBERT E	BUSSIERE, STELLA M	75 HIGHLAND AVE	238	85			50180	122588	172768
BUTLER REVOC TRUST, DONALD J AND PAULINE	22 KEVIN LN	245	60			48980	103707	152687	
BUTLER REVOC TRUST, MARY		52 CHARLONNE ST	238	43			48300	164076	212376
BUTLER, CATHERINE		84 FOREST PARK	240	59	84		0	28606	28606
BUTLER, RICHARD A		13 WHEELER ST	239	173			47791	22406	70197
BUTLER, RODA J		9 EMERY RD	248	4			58640	92579	151219
BUTLER, VICTORIA L		RIVER ST	239	267			1740	0	1740
BUTLER, VICTORIA L		147 RIVER ST	239	266			41396	22003	63399
BUTZE JR, RICHARD	BUTZE, JULIE H	100 TOWN FARM RD	247	13			60984	152238	213222
CABANA, ERIC P	MCINTYRE, JANICE M	225 CRESTVIEW DR	247	33			82545	150820	233365
CAISSE, CAROLYN A		100 RIVER ST	239	36			61385	182071	243456
CALDWELL, DOROTHY JUNE	CALDWELL, HAZEL ANNE	MOUNTAIN RD	212	22			20370	0	20370
CALDWELL, DOROTHY JUNE	CALDWELL, HAZEL A	MOUNTAIN RD	220	15			935	0	935
CALDWELL, DOROTHY JUNE	CALDWELL, HAZEL ANN	378 MOUNTAIN RD	220	17			83497	199609	283106

Property Inventory - Year 2007

Owner||CHR(39)||s Name	Co-grantee's Name	Location	Map	Block	Lot	Unit	Total Assessed Land Value	Total Assessed Improvement	Total Assessed Parcel Value
CALISE, TAUNA R		21 OAK ST	244	36			39307	71291	110598
CALLAHAN, M LYNN		11 COOLIDGE ST	245	82			47879	107440	155319
CALVARY ASSEMBLY OF GOD		48 STRATTON RD	239	170			61660	359655	421315
CAMIRE, ROBERT L	CAMIRE, LINDA R	308 WOODBOUND RD	242	36			68044	159383	227427
CAMP, JONATHAN A	CAMP, KRISTIN S	199 INGALLS RD	223	11	5		56742	171980	228722
CAMPBELL OBRIEN REV TRUST, SALLY		566 GILMORE POND RD	227	28			250756	258879	509635
CAMPBELL, KENNETH D	CAMPBELL, SUSAN T	435 MOUNTAIN RD	212	25			155043	302816	457859
CAMPBELL, KEVIN	CAMPBELL, MAUREEN J	27 LEHTINEN RD	253	16			62570	130493	193063
CARDILLO, MYRNA J		94 FOREST PARK	240	59	94		0	34560	34560
CARLAND, ASTRO M		6 FOREST PARK	240	59	6		0	17942	17942
CARLTON, MICHAEL	KUNSTEL-CARLTON, STACY	24 BRYANT RD	228	96			67768	108654	176422
CARON II, DANIEL T	CARON, AMY E	148 SHERWOOD LN	248	28			76290	165520	241810
CARON JR, EMILE L	CARON, ELLEN L	38 GILMORE POND RD	239	61			51710	93190	144900
CARON, CYNTHIA A		8 SPRUCE ST	244	88			41730	97187	138917
CARON, ERNEST G	CARON, MARTHA W	58 NUTTING RD	245	80			56120	68619	124739
CARON, JOSEPH A	KOLO-CARON, LUCINDA M	THORNDIKE POND RD	235	15			228233	4578	232811
CARON, JOSEPH A	KOLO-CARON, LUCINDA M	378 THORNDIKE POND RD	235	19			88649	148979	237628
CARON, PETER J		19 CONTOOCOOK AVE	243	55			49763	109629	159392
CARON, RONALD J		796 NORTH ST	249	16			66553	114339	180892
CARPENTER, DAVID L		13 STRATTON RD #A	239	106	A		0	169574	169574
CARR, EMILY C		THORNDIKE POND RD	235	8			108680	360	109040
CARR, HELEN B	CARR, IAN R	BRYANT RD	236	28			807	0	807
CARR, HELEN B	CARR, IAN R	156 BRYANT RD	236	27			80998	173572	254570
CARR, ROBERT H	CARR, EMILY C	354 THORNDIKE POND RD	235	21			86549	111606	198155
CARSON-MARTIN COMPANY INC		23 MAIN ST	238	18			55199	120835	176034
CASAGRANDE, LOUIS	CASAGRANDE, JULIE	BRYANT RD	236	22			790	0	790
CASAGRANDE, LOUIS	CASAGRANDE, JULIE	215 BRYANT RD	236	2			69608	228726	298334
CASEY PRISCILLA M		10 FOREST PARK	240	59	10		0	10845	10845
CASSIDY, DAVID	CASSIDY, LEILA S	10 CROSS ST	238	268			39913	62558	102471
CASWELL, DAVID	CASWELL, NANCY	36 FITCH RD	245	129	20		94289	194724	289013
CEDARWOOD DEVELOPMENT CORP		DUBLIN RD	229	13	5		86841	8448	95289
CERVENKA REVOC TRUST, KAREN MARLENE	200 GILSON RD	231	26	2		454997	267862	722859	
CESOLINI, GARY S	CESOLINI, DEBRA A	22 FOREST PARK	240	59	22		0	20003	20003
CFC INVESTORS LTD	% PRINTEGRA CORP	45 KNIGHT ST	244	66	1		75672	824179	899851
CHADBOURNE, DAVID	CHADBOURNE, MICHELE M	26 SAWTELLE RD	228	16			59135	119323	178458
CHALKE, CAROL R	HYATT, PAUL J	27 SQUANTUM RD	244	18			48512	44093	92605
CHALKE, HEATHER ANNE		434 NORTH ST	247	38			49423	126440	175863

Property Inventory - Year 2007

Owner||CHR(39)||s Name	Co grantee's Name	Location	Map	Block	Lot	Unit	Total Assessed Land Value	Total Assessed Improvement	Total Assessed Parcel Value
CHALKE, NORMAN R	CHALKE, JANET	2 BROOK ST	244	87			41460	66850	108310
CHAMBERLAIN JR, LARE R	CHAMBERLAIN, CAROL A	8 PEACE DR	221	10			105358	113699	219057
CHAMBERLAIN, DAVID M	CHAMBERLAIN, ERIN L	17 DARCIE DR	243	65			57935	105296	163231
CHAMBERLAIN, FRANCIS R	CHAMBERLAIN, ANN E	49 NUTTING RD	238	239			51170	149503	200673
CHAMBERLAIN, GEORGE	CHAMBERLAIN, RITA M	37 PROSPECT ST	238	125			48586	85658	134244
CHAMBERLAIN, KEVIN E	CHAMBERLAIN, THERESA P	18 DARCIE DR	243	81			57935	138889	196824
CHAMBERLAIN, MICHAEL H	CHAMBERLAIN, MARIA A	601 GILMORE POND RD	227	5			65997	163827	229824
CHAMBERLAIN, PETER J	CHAMBERLAIN, SHAUNA M	186 INGALLS RD	223	5			70333	123432	193765
CHAMBERLAIN, ROBERT M	CHAMBERLAIN, MARY L	549 THORNDIKE POND RD	234	22			90558	168559	259117
CHAMBERLAIN, TODD M	CHAMBERLAIN, MAUREEN A	14 HILLCREST RD	244	123			48429	112076	160505
CHAMBERLAIN, W GARRETT	CHAMBERLAIN, KELLY-JO	10 CRESTVIEW DR	246	25			73333	141233	214566
CHARLES, BRENT M	CHARLES, KARLA E	11 MOORE PIKE	244	128			49702	211262	260964
CHARLONNE, DAVID M	CHARLONNE, HOLLY G	12 FELCH RD	239	30			48613	60933	109546
CHARLONNE, GERALD		145 OLD SHARON RD	255	6			38224	47818	86042
CHARLONNE, JOSEPH E	CHARLONNE, CYNTHIA A	9 HARLING ST	245	85			58235	105350	163585
CHARLONNE, RAYMOND J		15 SQUANTUM RD	239	136			48579	110684	159263
CHASE REV TRUST, ROBERT A	CHASE REV TRUST, ANN P	169 THORNDIKE POND RD	229	23	1		100296	219219	319515
CHASE REV TRUST, ROBERT A	CHASE REV TRUST, ANN P	THORNDIKE POND RD	229	23	2		2250	0	2250
CHAUVIN, WILLIAM P	CHAUVIN, MARGARET L	34 DARCIE DR	243	76			57935	146023	203958
CHAVEZ, FRED L	CHAVEZ, OZZIE	66 STRATTON RD	239	166			49100	171845	220945
CHESHIRE OIL COMPANY		31 PETERBOROUGH ST	238	262			38524	43543	82067
CHESHIRE OIL COMPANY		33 PETERBOROUGH ST	238	263			32104	0	32104
CHESNEY, ANDREW D	CHESNEY, CHRISTINE M	(W/S) GILMORE POND RD REAR	228	46			905	0	905
CHESNEY, ANDREW D	CHESNEY, CHRISTINE M	58 HEATH RD	228	113			66425	348422	414847
CHESSIE HOLDINGS LLC		443 A SQUANTUM RD #1	257	12	4		0	230486	230486
CHIASSON, GERARD J	CHIASSON, KAREN	74 HUNT RD	243	40			71554	239546	311100
CHIASSON, GERARD J	CHIASSON, KAREN	SQUANTUM RD	243	7			24233	7335	31568
CHILA, MICHAEL J		36 SCHOOL ST	239	80			41556	189391	230947
CHOUINARD, BETTY A		82 PROSPECT ST	237	26			55905	140147	196052
CHRISTIAN, ALLAN A		16 FLETCHER DR	238	192			44520	92344	136864
CHRISTIAN, DONALD R		44 SHERWOOD LN	249	21			130214	193325	323539
CHRISTIAN, ERIC A	CHRISTIAN, SALLY A	5 BALDWIN RD	246	34			50007	205308	255315
CHRISTIAN, STEPHEN A	CHRISTIAN, CHARLENE	65 TURNPIKE RD	244	92			38768	62851	101619
CITIFINANCIAL MORTGAGE COMPANY INC		29 EMERY RD	248	5			63510	158215	221725
CJA RENTALS LLC		8 BOURGEOIS ST	238	278			39913	154066	193979
CJA RENTALS LLC		17 MOUNTAIN RD	228	57			64796	160454	225250
CLAPP TRUST, ALLEN N		INGALLS RD	223	6			64269	0	64269

Property Inventory - Year 2007

Owner||CHR(39)||s Name	Co-grantee's Name	Location	Map	Block	Lot	Unit	Total Assessed Land Value	Total Assessed Improvement	Total Assessed Parcel Value
CLAPP TRUST, ALLEN N		111 INGALLS RD	223	7			79483	334785	414268
CLARK, BRIAN M	CLARK, JANE L	23 DARCIE DR	243	66			57935	140523	198458
CLARK, ERIC R		7 MARK ST	238	147			40139	64483	104622
CLARK, LISA A		51 TURNPIKE RD	239	94			41217	107721	148938
CLARK, SUSAN L	CLARK III, JESSE P	27 CRESTVIEW DR	246	6			66433	154845	221278
CLARK, WANITA		27 FOREST PARK	240	59	27		0	21419	21419
CLARK-KEVAN, JEFFREY M	CLARK-KEVAN, MARGERY A	125 SHERWOOD LN	248	33			79967	246075	326042
CLARKE, ELLEN R		76 FOREST PARK	240	59	76		0	36923	36923
CLAYTON, DOUGLAS		50 BULLARD RD	204	5	1		0	106391	106391
CLEGG, MARK J	CLEGG, DONNA M	44 STRATTON RD	239	208			46653	102906	149559
CLEVELAND, RICHARD A	CLEVELAND, PATRICIA	21 ELLISON ST	239	110			40666	90629	131295
CLIFTON, JEFFRY W		4 PARENT ST	238	210			48209	80574	128783
CLOUTIER, ALBERT P	CLOUTIER, LILLEN	75 TURNPIKE RD	244	94			38070	82466	120536
CLOUTIER, BARBARA M	CLOUTIER, FELIX A	42 STRATTON RD	239	209			46653	79989	126642
CLOUTIER, FELIX A		LEHTINEN RD	253	18			2150	0	2150
CLOUTIER, FELIX A		58 LEHTINEN RD	253	20			300911	57152	358063
CLOUTIER, FELIX A	CLOUTIER BARBARA	69 RIVER ST	239	261			38768	53704	92472
CLOUTIER, MICHAEL A	CLOUTIER, TERESA M	19 CHARLONNE ST	238	55			55520	99368	154888
CLOUTIER, OWEN	CLOUTIER, WENDY D	148 PROCTOR RD	236	14	1		75658	247532	323190
CODY, RALPH R		26 FITZGERALD DR	244	32			128346	126596	254942
COGGINS, MICHAEL	COGGINS, DARLENE	3 FOREST PARK	240	59	3		0	19783	19783
COLBY, ANNIE M		82 FITZWILLIAM RD	212	11	1		61846	211535	273381
COLE, GARY C	COLE, MICHELLE M	378 NORTH ST	247	41			97135	195121	292256
COLEMAN, WILLIAM L	COLEMAN, MILDRED	43 PARSONS LN	228	28	1		114083	196527	310610
COLGATE, ROBERT H	COLGATE, TAMERA Z	24 RED GATE RD	211	12			77238	364419	441657
COLL JR REV TRUST, ARCHIE L	COLL REV TRUST, HELEN VB	16 COLLS FARM RD	254	23			59435	110126	169561
COLL JR TRUST, ARCHIE L	COLL TRUST, HELEN V B	15-17 COLLS FARM RD	254	24			66618	267055	333673
COLL JR TRUST, ARCHIE L	COLL TRUST, HELEN V B	NUTTING RD	245	143			207	0	207
COLL JR TRUST, ARCHIE L	COLL TRUST, HELEN V B	396 NUTTING RD	245	142			70023	74198	144221
COLL JR TRUST, ARCHIE L	COLL TRUST, HELEN V B	398 NUTTING RD	245	140			55482	123013	178495
COLL JR TRUST, ARCHIE L	COLL TRUST, HELEN V B	77 OLD SHARON RD	254	25			41278	106596	147874
COLL TRUST, ARTHUR J		41 TYLER HILL RD	239	248	1		75747	204756	280503
COLL TRUST, ARTHUR J		TYLER HILL RD	239	253			46190	9625	55815
COLL, BRUCE P	COLL, DENISE M	AMOS FORTUNE RD	246	72			190	0	190
COLL, BRUCE P	COLL, DENISE M	AMOS FORTUNE RD	237	61			221	0	221

Property Inventory - Year 2007

Owner||CHR(39)||s Name	Co grantee's Name	Location	Map	Block	Lot	Unit	Total Assessed Land Value	Total Assessed Improvement	Total Assessed Parcel Value
COLL, BRUCE P	COLL, DENISE M	40 AMOS FORTUNE RD	237	58			78974	325079	404053
COLL, BRUCE P		LORD VIEW DR	237	62			190	0	190
COLL, BRUCE P		LORD VIEW DR	237	63			290	0	290
COLL, BRUCE P		NORTH ST	237	59			119	0	119
COLL, BRUCE P		NORTH ST	237	71			4680	0	4680
COLL, BRUCE P		NORTH ST	238	212	4		255	0	255
COLL, BRUCE P		NORTH ST	238	212	3		58622	97014	155636
COLL, BRUCE P		NORTH ST	237	60			176	0	176
COLL, CATHERINE S		63 NORTH ST	238	188			64650	192368	257018
COLL, CHRISTOPHER	COLL, JUDITH & COLL, ARTHUR J	19 BALDWIN RD	246	35			52542	107295	159837
COLL, JAMES K		58 TYLER HILL RD	239	251	1		43586	153980	197566
COLL, KENNETH J	COLL, MONIQUE C	75 TYLER HILL RD	239	250	1		63729	175550	239279
COLL, MARK R	COLL, LORI A	390 NUTTING RD	245	144			94530	233393	327923
COLLERAN, ELLEN V REVOC TRUST	COLLERAN, KATHLEEN M REVOC TRST	GAP MOUNTAIN RD	206	2			2970	0	2970
COLLERAN, ELLEN V REVOC TRUST	COLLERAN, KATHLEEN M REVOC TRST	GAP MOUNTAIN RD	206	9			990	0	990
COLLERAN, ELLEN V REVOC TRUST	COLLERAN, KATHLEEN M REVOC TRST	GAP MOUNTAIN RD	206	6			1281	0	1281
COLLERAN, ELLEN V REVOC TRUST	COLLERAN, KATHLEEN M REVOC TRST	338 GAP MOUNTAIN RD	206	1			70532	172594	243126
COLLINS, EVELYN		86 PROSPECT ST	237	25			63899	76749	140648
COLLINS, KEVIN M	COLLINS, NANCY J	71 SAWTELLE RD	228	6	2		61145	192364	253509
COLLUM, DAVID J	COLLUM, ANGELA M	72 NORTH ST	238	223			48589	84317	132906
CONNOLLY, CLIFFORD	CONNOLLY, ASHLEY	50 RIVER ST	239	78			42384	106273	148657
CONNOLLY, NANCY R		227 GREAT RD	221	1			73730	206804	280534
CONNOLLY, THOMAS A	CONNOLLY, LORI	PROCTOR RD	236	5	1		684	0	684
CONNOLLY, THOMAS A	CONNOLLY, LORI	276 PROCTOR RD	236	4			46839	319711	366550
CONNOLLY, TIMOTHY	DUNN, LISA	136 RIVER ST	239	33			41600	70730	112330
CONROY, KEVIN P	CONROY, JULIA C	110 STRATTON RD	239	157			47879	88421	136300
CONSTANT, LORI D		41 COBURN WAY	246	71	41		0	169670	169670
CONSTANT, PETER L		27 LETOURNEAU DR	245	39			58085	171004	229089
CONTOOCOOK LAKE PARK ASSOC	% CHRISTINE A CREELMAN	TROTTING PARK RD	240	80			41556	0	41556
CONTOOCOOK LAKE PARK ASSOC	% CHRISTINE A CREELMAN	TROTTING PARK RD	240	73			325	0	325
CONTOOCOOK LAKE PARK ASSOC	% CHRISTINE CREELMAN	TROTTING PARK RD	240	83			780	0	780
CONTOOCOOK LAKE PARK ASSOC	% CHRISTINE A CREELMAN	TROTTING PARK RD	240	86			4005	720	4725
COOK JR, JAMES	COOK, MARILYN	387 NUTTING RD	254	10			84129	185114	269243
COOK, CHARLIE M	COOK, SHARON A	591 FITZWILLIAM RD	208	1			70033	130528	200561
COOKE, STEPHEN B		303 GREAT RD	211	3			83087	187636	270723

Property Inventory - Year 2007

Owner||CHR(39)||s Name	Co-grantee's Name	Location	Map	Block	Lot	Unit	Total Assessed Land Value	Total Assessed Improvement	Total Assessed Parcel Value
COOPER, WAYNE E	COOPER, LISA E	THORNDIKE POND RD	235	2			228937	180	229117
COOPER, WAYNE E	COOPER, LISA E	290 THORNDIKE POND RD	235	27			153866	402420	556286
COREY, THERESA D		748 NORTH ST	249	20			84781	151133	235914
CORLISS, DAVID B	HERNANDEZ, MARTA E	80 MOUNTAIN RD	229	5			63709	100961	164670
CORMACK, MARY C		17 MAIN ST	238	15			48296	177000	225296
CORMIER, DONNA		20 BROOK ST	244	72			36696	71524	108220
CORMIER, PEARL	WHALEN, DORIS	40 FOREST PARK	240	59	40		0	25764	25764
CORNELLIER, JOHN G		31 SQUANTUM RD	244	19			54770	114331	169101
CORREIA REV TRUST, JOANNE MORIN		179 PROCTOR RD	236	19			76018	353355	429373
CORRIGAN ROBERT	CORRIGAN SUSAN	86 THORNDIKE POND RD	229	27			93099	187017	280116
CORTES, CHRISTINE ANN		298 SQUANTUM RD	242	14	4		0	31890	31890
COTA, ERNEST M	COTA, ARLINE J	54 LACY RD	239	22			52332	83137	135469
COTE, ALAN C	COTE, SUZANNE E	31 GILMORE POND RD	239	52			59060	170621	229681
COTE, ALAN C	COTE, SUZANNE L	RIVER ST	239	34			273	0	273
COTTAGE ST TRUST		426 NUTTING RD	254	7	1		0	143496	143496
COURCHENE, NORMAN	COURCHENE, RITA	87 INGALLS RD	222	4	2		29173	188068	217241
COURCHENE, NORMAN	COURCHENE, RITA	93 INGALLS RD	222	4	1		62517	162271	224788
COURNOYER FAMILY REV TRUST		34 NUTTING RD	238	243			48620	131537	180157
COURNOYER FAMILY REV TRUST		31 RIVER ST	239	235			46775	136835	183610
COURNOYER FUNERAL HOME INC		33 RIVER ST	239	236			69588	146342	215930
COURNOYER, MARK R	COURNOYER, MICHELLE D	11 DARCIE DR	243	64			57935	125285	183220
COURNOYER, PHILIP J	COURNOYER, PAULETTE	28 STRATTON RD	239	211			42750	177025	219775
COURNOYER, SARAH E		31 FOREST PARK	240	59	31		0	33060	33060
COURONIS, KEVIN E	CLEVELAND, PENNEY E	88 MAIN ST	238	153			43770	230761	274531
COURTEMANCHE ET AL, EDWARD	COURTEMANCHE, RUTH	79 FOREST PARK	240	59	79		0	37878	37878
CRAMB JR, DONALD W	CRAMB, LINDA D	18 FORCIER WAY	239	133			47791	118076	165867
CREEKMORE II, ROGER	CREEKMORE, DEBORAH E	198 CRESTVIEW DR	247	19			74443	131054	205497
CREELMAN FAMILY REALTY TRUST	% CHRISTINE CREELMAN	63 TROTTING PARK RD	240	76			85922	62611	148533
CREELMAN, HILDA	% CHRISTINE CREELMAN	MICHIGAN RD	240	87			50	0	50
CROCKER PROFESSIONAL ASSOC.		47 MAIN ST	238	41			73007	197369	270376
CROCKER, JEFFREY R	CROCKER, MARTHA R	59 HADLEY RD	254	4			36569	22542	59111
CRONIN, KATHERINE COKER		121 DEAN FARM RD	246	48			63160	192274	255434
CROOK, ELEANOR	CROOK, DAVID	11 HAMILTON CT	239	122			39024	148646	187670
CROSSLEY REV TRUST, SUZANNE M		119 MICHIGAN RD	240	97			58055	140322	198377
CROWLEY, ELLEN R		741 GILMORE POND RD	228	52			74589	111590	186179

Property Inventory - Year 2007

Owner[](CHR(39))]s Name	Co grantee's Name	Location	Map	Block	Lot	Unit	Total Assessed Land Value	Total Assessed Improvement	Total Assessed Parcel Value
CROWTHER, KATHERINE M		LACY RD	239	20			49867	0	49867
CROWTHER, SUSAN R		76 LACY RD	239	19			56454	101073	157527
CUDDIHEE REV TRUST, JULIET M		30 FOREST PARK	240	59	30		0	26255	26255
CUMMINGS, ROBERT A	CUMMINGS, TAMMY L	52 LACY RD	239	23	3		79311	232523	311834
CUNNINGHAM, JANE M		20 MEETINGHOUSE RD	228	74			65010	126392	191402
CURRAN, LOUISE BUTLER		36 BRYANT RD	228	95			78898	152311	231209
CURRIER, AVERIL P		25 CHARLONNE ST #2	238	58			0	138797	138797
CUTCHIN, ROBERT M	CUTCHIN, SUSAN G	339 SQUANTUM RD	242	54			72988	140437	213425
CUTTER, BONNIE	CUTTER, JEFFREY E	89 WOODBURY HILL RD	235	29			92372	129695	222067
CUTTER, DOUGLAS		76-78 AMOS FORTUNE RD	246	70			60984	118925	179909
CUTTER, JEFFREY E	CUTTER, BONNIE A	WOODBURY HILL RD	235	30			15712	1834	17546
CUTTER, JEFFREY E	CUTTER, BONNIE A	117 WOODBURY HILL RD	235	30	2		0	0	0
CUTTER, MILDRED		22 TURNPIKE RD	239	101			41260	84802	126062
CUZZI, ANTHONY C	CUZZI, JOANNE L	485 NORTH ST	248	2			49738	90129	139867
DAILEY, RUTH H		29 COBURN WAY	246	71	29		0	157774	157774
DALY, KIRK C	DALY, REBECCA J	61 LORD VIEW DR	237	65			73961	186545	260506
DANGELANTONIO, ANTHONY J	DANGELANTONIO SARAH T	25 MOUNTAIN RD	228	58			65312	135648	200960
DANIELS, MICHAEL J	DANIELS, SHIRLEY L	17 DEAN FARM RD	246	38	1		57156	177479	234635
DANSER III, HAROLD W	DANSER, BARBARA B	773 GILMORE POND RD	228	54			99971	284746	384717
DAVENPORT, JAMES P	DAVENPORT, JACQUELINE A	21 SCHOOL ST	238	23			41217	105310	146527
DAVIDSON, RICHARD	DAVIDSON, JUDITH A	758 GILMORE POND RD	228	40			79368	218621	297989
DAVIS TRUST, SANDRA M		25 GOODNOW ST	238	183	1		41910	188715	230625
DAVIS, BRADLEY	DESCHENES, RENEE	418 TOWN FARM RD	252	1			86513	88133	174646
DAVIS, CALEB N		488 DUBLIN RD	231	34			99549	123749	223298
DAVIS, COURTNEY W	BENNETT, TIFFANY L	42-44 WEBSTER ST	245	14			47492	153411	200903
DAVIS, DOROTHY N		107 THORNDIKE POND RD	229	22			68961	408577	477538
DAVIS, JAMES T		146 NUTTING RD	245	32			48300	94098	142398
DAVIS, MARLENE R		359 GREAT RD	211	6			72856	131649	204505
DAY, JOEL P		4 FOREST PARK	240	59	4		0	15882	15882
DAYTON, DENISE M		4 DUSTIN LN	246	71	4		0	170585	170585
DEBELL, CAROLYN		11 SUNSET LN	245	97			47381	120253	167634
DECHAINE, KENNETH J		21 LETOURNEAU DR	245	38			50000	160557	210557
DECLERCQ ZUBEL, RICHARD R		60 WEBSTER ST	244	67			39520	59758	99278
DEDO, STEVEN H		539 MOUNTAIN RD	212	14			79818	165792	245610

Property Inventory - Year 2007

Owner||CHR(39)||s Name	Co-grantee's Name	Location	Map	Block	Lot	Unit	Total Assessed Land Value	Total Assessed Improvement	Total Assessed Parcel Value
DEGRANDPRE, MARTIN G	DEGRANDPRE, REBECCA A	85 LACY RD	239	4			60677	147371	208048
DEGRANDPRE, MARTIN G ET AL		219 GILMORE POND RD	226	19			71586	183030	254616
DEGRANDPRE, REBECCA		DEAN FARM RD	247	1	6		1034	0	1034
DEGRENIER, KEVIN J	DEGRENIER, MAUREEN D	40 NELSON CIR	244	110			56715	139267	195982
DEIANA, PETER J	SPOON, MARY J	3 TROTTING PARK RD	240	71			66984	161897	228881
DEL ROSSI, CHRISTOPHER J		43 MAIN ST	238	40			46948	150494	197442
DELANO, ROBIN A	DELANO, PATRICIA F	14 CROSS ST	238	267			40928	128505	169433
DELAPARRA, RICHARD A	DELAPARRA, ROBIN	406 DUBLIN RD	231	38			88349	166402	254751
DELLASANTA, LORRAINE		74 NORTH ST	238	222			48457	87219	135676
DELROSSI CONSTRUCTION LLC, J	CARPENTRY LLC, ET	26-28 SANDERS RD	251	14			37536	0	37536
DEMMONS, GRANT T	DEMMONS, ANDREA B	296 SQUANTUM RD	242	14	1		52542	130715	183257
DENNIHAN, SHAWNN J		65 MONADNOCK VIEW DR	225	7			101930	182909	284839
DENNISON ET AL, ELIZABETH C	WHITTEN JR, WILLIAM W	115 OLD COUNTY RD	205	16			78565	240877	319442
DEPAUL, JAMES		590 FITZWILLIAM RD	207	1			63765	343349	407114
DEPIERREFEU, ALAIN Y		SANDERS RD (REAR)	251	1			1903	0	1903
DEROSIER, JOSEPH G	HILL, ABIGAIL K	24 CARMELLA DR	240	32			58775	102854	161629
DESBIENS, ALBERT H	DESBIENS, CATHY-ANNE	385 GREAT RD	211	9			71443	150046	221489
DESCHENES JR, PAUL L		TOWN FARM RD	247	1	4		711	0	711
DESCHENES, ANDRE J	DESCHENES, PAMELA L	155 RIVER ST	239	268			40982	25692	66674
DESCHENES, ARTHUR L	DESCHENES, PATRICIA	27 NORTH ST	238	173			37373	98470	135843
DESCHENES, CAL		61 GILMORE POND RD	239	57			48368	100490	148858
DESCHENES, CAROLYN		TOWN FARM RD	247	1	3		532	0	532
DESCHENES, CHARLES		196 DEAN FARM RD	247	1	2		47808	68475	116283
DESCHENES, DAVID M	DESCHENES, ANTONIA J	117 TOWN FARM RD	247	63	2		60881	166920	227801
DESCHENES, DEAN A		41 DEAN FARM RD	246	40			54886	109053	163939
DESCHENES, JOSEPH L		TOWN FARM RD	247	63	3		3118	0	3118
DESCHENES, JOSEPH T		TOWN FARM RD	252	5			2985	0	2985
DESCHENES, MARGUERITE E		TOWN FARM RD	247	63	1		2990	0	2990
DESCHENES, MARGUERITE E		115 TOWN FARM RD	247	64			55483	94199	149682
DESCHENES, MARION G		NORTH ST	247	56	2		10893	0	10893
DESCHENES, MARY	% ANNE & KATHLEEN DESCHENES	20 CHARLONNE ST	238	49			53057	69852	122909
DESCHENES, RAYMOND		143 RIVER ST	239	265			77560	102294	179854
DESCHENES, ROBERT		198 DEAN FARM RD	247	1	7		57518	108162	165680
DESCOTEAUX, THOMAS	DESCOTEAUX, EILEENE	9 BRENDAN LN	245	59			49153	90855	140008
DESILLIER III, ADRIEN	HAHN, NIVIA	6 HAMILTON CT	239	124			40249	87363	127612

Property Inventory - Year 2007

Owner||CHR(39)||s Name	Co grantee's Name	Location	Map	Block	Lot	Unit	Total Assessed Land Value	Total Assessed Improvement	Total Assessed Parcel Value
DESIMONE, CHRISTOPHER A		4 MEADOW LN	239	48			40343	80901	121244
DESJARDINS, ALAN	COYE, TAMMY L	34 NORTH ST	238	253			40249	68966	109215
DESJARDINS, JACQUELINE		478 NORTH ST	247	57			64753	122689	187442
DESMARAIS FAMILY TRUST		10 PROSPECT ST	238	137			48682	111131	159813
DESMARAIS, ALFRED J	DESMARIAS, MARJORIE	24 PINECREST RD	245	117			44784	102962	147746
DESMARAIS, BRIAN K	SOLA, JENNIFER	13 AMBOY CR	243	78			54886	118655	173541
DESPRES REV TRUST, RONALD N	DESPRES REV TRUST, SHIRLEY A	49 MAIN ST	238	42			49100	187039	236139
DESPRES REV TRUST, RONDALD N	DESPRES REV TRUST, SHIRLEY A	41 MAIN ST	238	38			74340	178962	253302
DESPRES, MATHEW T	%DESPRES	58 NORTH ST	238	227			51920	177248	229168
DESPRES, MICHAEL D	DESPRES, DEBRA LYNN	307 SQUANTUM RD	242	48			59792	156265	216057
DESPRES, PAUL	DESPRES, PEGGY	HADLEY RD	254	21			30666	0	30666
DESPRES, PAUL J	DESPRES, PEGGY A	134 HADLEY RD	254	22			62117	191651	253768
DESROCHES, LOUIS E		18 FOREST PARK	240	59	18		0	18414	18414
DESROSIERS JR, GERALD J	DESROSIERS, MARK G	76 RIVER ST	239	72			39799	44012	83811
DESROSIERS, CHERYL A	AREIAS, BOBY C	24 LAKEWOOD DR	240	50			57965	139395	197360
DESROSIERS, GARY	DESROSIERS, KENNETH	17 FOREST PARK	240	59	17		0	16830	16830
DESROSIERS, ROLAND W		1 PINECREST RD	245	107			45986	61950	107936
DESROSIERS, ROLAND W	DESROSIERS, RACHEL J	5 PINECREST RD	245	108			56589	45961	102550
DESROSIERS, ROLAND W	DESROSIERS, RACHEL J	3 RIDGECREST RD	245	106			50948	166380	217328
DESROSIERS, WAYNE A	DESROSIERS, MARCIA M	23 COBURN WAY	246	71	23		0	168163	168163
DESTEPH, THOMAS		1 DUSTIN LN	246	71	1		0	157400	157400
DETORO, ARTHUR S	DETORO, CARLEEN E	24 SCHOOL ST	238	31			37847	126297	164144
DEVENS, DAVID R	DEVENS, ELYSIA L	36 ROWLEY CIR	238	94			57534	110961	168495
DEVENS, RONALD W	DEVENS, SHEILA A	7 OAK ST	239	89			43080	121268	164348
DEVLIN, ALAN G		70 PROSPECT ST	237	28			55693	139136	194829
DEVLIN, JUDITH P	TRUSTEE OF J DEVLIN REV TRUST	11 SUNNYFIELD DR	245	89			47720	138803	186523
DEVLIN, KATHLEEN P	DEVLIN, RITA M	171 HADLEY RD	254	18	5		71623	257568	329191
DEWALL, BENJAMIIN J	DEWALL, LORI A	373 MOUNTAIN RD	220	14			61782	123346	185128
DEWEES, DARREN W	DEWEES, BERNADETTE	314 SQUANTUM RD	242	11			61175	88420	149595
DIAB, JOSEPH P	DIAB, VERONIKA	50 SAWTELLE RD	228	14			58685	147495	206180
DICKEY III, LEROY J	BRITTON, LOUISE	79 DEAN FARM RD	246	46			56940	102056	158996
DICKINSON, SCOTT M	DICKINSON, SARA J	82 NORTH ST	238	221			49970	103019	152989
DILL, JAMES R		11 GROVE ST	244	85			40774	76707	117481
DILLINGHAM, MELISSA		26 COBURN WAY	246	71	26		0	177836	177836
DINNIGAN, JULIE A		51 HOWARD HILL RD	239	145			48682	113162	161844

Property Inventory - Year 2007

Owner||CHR(39)||s Name	Co-grantee's Name	Location	Map	Block	Lot	Unit	Total Assessed Land Value	Total Assessed Improvement	Total Assessed Parcel Value
DIONNE, ERIC M	DIONNE, STEPHANIE L	369 NORTH ST	247	50			61019	98803	159822
DIONNE, MICHAEL R	DIONNE, LINDA M	25 LAWRENCE ST	239	186			59311	142143	201454
DIONNE, NORMA A		44 RIVER ST	239	79			41560	95960	137520
DIONNE, PAUL F	DIONNE, PATRICIA E	45 RIVER ST	239	239			41164	95136	136300
DIRUSSO, DONNA		5 ST JEAN ST	238	195	1		39963	72503	112466
DISHONG, GEORGE W	DISHONG, EVA T	40 BRYANT RD	228	94			78080	229302	307382
DOANE, THOMAS A	DOANE, CHRISTINE A	174 GREAT RD	221	13			102911	242375	345286
DODGE, JAMES B	DODGE, ANN F	97 FOREST PARK	240	59	97		0	35409	35409
DODGE, JAMES G	DODGE, VIRGINIA B	24 COBURN WAY	246	71	24		0	164604	164604
DODGE, RAYMOND T	DODGE, ARLENE J	155 NUTTING RD	246	66			49893	95505	145398
DOMBROSKI, STANLEY F	DOMBROSKI, BETTY M	74 CRESTVIEW DR	246	21			60714	186528	247242
DONNELLY, JANET M	DONNELLY, PATRICIA A	153 SQUANTUM RD	243	36			57935	127052	184987
DONNELLY, PATRICIA A	DONNELLY, JANET	90 AMOS FORTUNE RD	246	69	3		0	0	0
DONOVAN, AMY J		3 LIBBY CT	239	190			48586	147847	196433
DONOVAN, GLENN A	DONOVAN, JACQUELINE M	32 RIVER ST	238	27			40577	95210	135787
DONOVAN, LAWRENCE E	DONOVAN, BERNICE T	17 JENNIFER LN	245	46			58025	162837	220862
DONTJE, TERRY D	DONTJE, CYNTHIA C	385 MAIN ST	228	34			67720	271656	339376
DOREMUS, DAVID E	DOREMUS, DOROTHY	17 NUTTING RD	238	234			42900	83730	126630
DOREMUS, NATHAN G		23 NUTTING RD	238	235			42520	99652	142172
DOWD, MICHAEL M	GIROUARD, HEATHER M	28 RIVER ST	238	8			41034	123661	164695
DOWER, WALTER R	DOWER, ANNA M	36 PROSPECT ST	238	132			48950	98374	147324
DOWLAND, DAVID C	DOWLAND, LARA K	209 INGALLS RD	223	11	3		64423	94930	159353
DPD PROPERTIES LLC		MARIA DR	255	8	5		112837	0	112837
DPD PROPERTIES LLC		MARIA DR	255	8	2		61676	0	61676
DPD PROPERTIES LLC		MARIA DR	255	8	3		307	0	307
DPD PROPERTIES LLC		MARIA DR	255	8	6		2490	0	2490
DPD PROPERTIES LLC		MARIA DR	255	8	4		62433	0	62433
DRAEGER, ERIC J	DRAEGER, LAURA J	3 ERIN LN	245	63			48703	140719	189422
DRAPER REV TRUST, DONALD P	DONALD P DRAPER TRUSTEE	417 GILMORE POND RD	226	5	1		86707	213519	300226
DRAPER, JUDITH YOUNG		133 PARKER RD	250	3			83245	129279	212524
DRESSLER, ALAN J		126 SQUANTUM RD	243	15	1		49280	108869	158149
DREW, DANA M		32 GILMORE POND RD	239	62			49160	140557	189717
DREW, DORIS E		3 HATHORN RD	240	7	1		54142	118815	172957
DREW, EDWARD N	POLLENDER, ARLENE M	2 MONADNOCK VIEW DR	240	7	2		90420	177300	267720
DREW, JAMES L	DREW, LESLIE & PETER D	4 MONADNOCK VIEW DR	240	6			74096	139928	214024

Property Inventory - Year 2007

Owner||CHR(39)||s Name	Co grantee's Name	Location	Map	Block	Lot	Unit	Total Assessed Land Value	Total Assessed Improvement	Total Assessed Parcel Value
DREW, MARY		20 PARENT ST	238	207			48579	113922	162501
DREW, MICHAEL G	GISH, JENNIFER L	292 NORTH ST	246	3			58893	152775	211668
DRISCOLL REVOC TRUST, WILLIAM M		16 HEATH RD	227	7			72097	214370	286467
DRISCOLL, DAVID M	DRISCOLL, PATRICIA B	MOUNTAIN RD	220	18	2		1341	0	1341
DRISCOLL, LAURENCE J	DRISCOLL, PATRICIA E	8 DRISCOLL WAY	245	102			61175	137876	199051
DRISCOLL, MICHELLE M		55 FOREST PARK	240	59	55		0	30330	30330
DRISCOLL, SEAN M	DRISCOLL, JUDITH M	MOUNTAIN RD	220	29			59459	0	59459
DRISCOLL, SEAN M	DRISCOLL, JUDITH M	182 MOUNTAIN RD	220	28			70333	190093	260426
DRISCOLL, SEAN M	DRISCOLL, JUDITH M	26 SCHOOL ST	238	30			40440	75377	115817
DUBE, CHARLES O	DUBE, LUCILLE Y	6 FROST POND RD	249	14			78931	185882	264813
DUBE, PIERRE J	DUBE, GAYLE M	78 NUTTING RD	245	76			48830	94783	143613
DUBLIN, PETER H	DUBLIN, JANA W	HUNT RD	243	43	2		72219	4968	77187
DUBLIN, PETER H	DUBLIN, JANA W	82 HUNT RD	243	43	1		69130	120379	189509
DUBLIN, PETER H	DUBLIN, JANA W	SQUANTUM RD	243	43	3		8930	0	8930
DUBOIS, LINDA		17 CROSS ST	238	279			40577	103311	143888
DUBOIS, LINDA	DUBOIS, BERNARD M	MOUNTAIN RD	220	22			73033	0	73033
DUCHAINE, ROBERT C		9 FOREST PARK	240	59	9		0	19197	19197
DUESENBERRY TRUST, JAMES S	DUESENBERRY TRUST, MARGARET T	GILMORE POND RD	227	2			103161	0	103161
DUESENBERRY TRUST, JAMES S	DUESENBERRY TRUST, MARGARET T	GILMORE POND RD	227	1			79209	0	79209
DUGGAN, ROSEMARY		39 TURNPIKE RD	239	87			47791	216567	264358
DUMONT, JAMES L	DUMONT, PATRICIA M	308 SQUANTUM RD	242	12			60515	134450	194965
DUNCAN, GEORGE B		RED GATE RD	210	10			11100	0	11100
DUNCAN, GEORGE BALOGH		RED GATE RD	211	16			1200	0	1200
DUNCAN, PETER H	DUNCAN, DEIRDRE	11 SPRUCE ST	244	58			40249	75971	116220
DUNN, KATHLEEN		17 COLTON DR	246	71	17		0	151647	151647
DUNN, ROBERT W	DUNN, SALLY B	251 GILSON RD	231	31			112986	155791	268777
DUNNING JR, LLOYD		LEHTINEN RD	252	3			3953	0	3953
DUNNING JR, LLOYD		141 LEHTINEN RD	253	19			50343	61417	111760
DUNTON, MONIQUE L		282 SQUANTUM RD	242	17			48429	101085	149514
DUPONT, DENNIS A	DUPONT, MARILYN J	19 SHERWOOD LN	249	6			82764	189381	272145
DUPONT, JEFFREY A	WISELL, MICHELE C	70 FOREST PARK	240	59	70		0	35155	35155
DUPRE, KASSANDRA E		744 GILMORE POND RD	228	43			65009	125663	190672
DUPREY, VINCENT	DUPREY, MELISSA	9 ST JEAN ST	238	196			39661	293	39954
DUPUIS, BRIAN S	DUPUIS, LISA M	194 INGALLS RD	223	3			70333	178724	249057
DUPUIS, BRIAN S		40 WEBSTER ST	245	15			52156	75641	127797

Property Inventory - Year 2007

Owner||CHR(39)||s Name	Co-grantee's Name	Location	Map	Block	Lot	Unit	Total Assessed Land Value	Total Assessed Improvement	Total Assessed Parcel Value
DUPUIS, KEITH A	DUPUIS, LEAH A	SAWTELLE RD	227	12			42300	0	42300
DUPUIS, KEITH A	DUPUIS, LEAH A	SAWTELLE RD	227	11			2269	0	2269
DUPUIS, KEITH A	DUPUIS, LEAH A	35 SAWTELLE RD	228	3			61235	252644	313879
DUQUETTE, MARY K	DUQUETTE, KENNETH P	311 FITZWILLIAM RD	206	25			49618	110107	159725
DURAND, KENNETH M	DURAND, MICHELLE	5 ELLISON ST	239	96			48613	187927	236540
DURAND, KENNETH M	DURAND, MICHELLE C	12 UNION ST	239	214			24456	78888	103344
DURKEE/JACOBS INC		402 THORNDIKE POND RD	235	17			98369	88081	186450
DURNAN, JAYMIE		3 FISKE RD	235	31			62981	189499	252480
DURNAN, JAYMIE		4 FISKE RD	235	35			130258	89661	219919
DUSENBERRY TRUST, JAMES S	DUSENBERRY TRUST, MARGARET T	550 GILMORE POND RD	227	32			225267	129842	355109
DUTRISAC, CAROL A	DUTRISAC, DAVID A	4 LINDEN ST	244	35			39576	97826	137402
DUVAL REV TRUST, JACQUELINE L		24 GOODNOW ST	238	176			18578	55261	73839
DUVAL'S COOP MH PARK		BALDWIN RD	246	37			188098	7020	195118
DUVAL, EDWARD T	DUVAL, STEPHANIE A	54 WEBSTER ST	244	68			39913	108838	148751
DUVAL, JEANNE M		9 ELLISON ST	239	97			41891	185936	227827
DUVAL, MELVIN	DUVAL, IRENE M	58 RIVER ST	239	77			60109	85132	145241
DUVAL, STEVEN A		24 CROSS ST	238	265			40440	114312	154752
DUVAL, WILLARD L	DUVAL, JEANNE H	25 ROWLEY CIR	238	92			56923	113712	170635
DYER, HEATH J	DYER, BETHANY	61 HILLCREST RD	244	104			57227	109465	166692
DYSART, EDWARD M	DYSART, PATRICIA A	8 FOREST PARK	240	59	8		0	28679	28679
EARLEY, ADELL F		30 COBURN WAY	246	71	30		0	153258	153258
EARP, BRIAN T		5 DIONNE ST	238	272			39246	58330	97576
EAST JAFFREY REALTY TRUST	% BANKER REAL ESTATE	2 MAIN ST	238	258			73423	310366	383789
EASTERN QUAD LLC		PLANTATION DR	243	24			506451	0	506451
EASTMILL DEVELOPMENT LLC		8 MAIN ST	238	257	2		179181	113126	292307
EASTMILL DEVELOPMENT LLC		15 PETERBOROUGH ST	238	259			7144	4182	11326
EASTON, ROBERT J	EASTON, PAMELA L	263 GILSON RD	231	32			110785	290658	401443
EATON, DEBORAH A	% D CHARLONNE	351 NORTH ST	247	47			58044	126868	184912
EAVES, HOWARD B	EAVES, JEAN L	MILLIKEN RD REAR	211	22			2388	0	2388
EAVES, HOWARD B	EAVES, JEAN L	NORTH ST (REAR)	247	59			188	0	188
EAVES, HOWARD B	EAVES, JEAN L	TOWN FARM RD	247	37			7034	0	7034
EAVES, HOWARD B	EAVES, JEAN L	9 TOWN FARM RD	247	60			61560	167488	229048
EAVES, NATHANIEL S	EAVES, AMY E	3 BURRINGTON ST	239	181			48102	131293	179395
EAVES, PATRICIA S	MARTIN, BRIAN A	426 NORTH ST	247	39			77033	135212	212245
EAVES, RAY D		NORTH ST	247	58			68533	0	68533

Property Inventory - Year 2007

Owner[[CHR(39)]]s Name	Co grantee's Name	Location	Map	Block	Lot	Unit	Total Assessed Land Value	Total Assessed Improvement	Total Assessed Parcel Value
EDSCORN, CHRISTOPHER M	EDSCORN, CAROL ANN	15 CARRIAGE HILL DR	240	65	4		57090	115806	172896
EDWARDS REV TRUST, BRUCE R		23 RIVER ST	239	231			57938	140340	198278
EDWARDS, THELMA M		3 JENNIFER LN	245	44			58025	140007	198032
EGAN, JOHN M	EGAN, LEANNE	53 FOREST PARK	240	59	53		0	29126	29126
EICHIN, POLLY L		696 GILMORE POND RD	228	45			74854	127040	201894
EICHORN, FREDERICK T	EICHORN, KATHLEEN E	19 TYLER HILL RD	239	244			58265	100563	158828
EK, CHANTHY R		164 NUTTING RD	246	63			49114	114768	163882
ELEFTHERIOU, GEORGE W	ELEFTHERIOU, BRENDA L	3 MEMORY LN	245	34			43830	54135	97965
ELLIA, MATTHEW J	ELLIA, ALLISON D	153 DEAN FARM RD	247	4			70243	129175	199418
ELLIOTT ET AL, DAVID V	ELLIOTT, WENDY E	43 MONADNOCK VIEW DR	225	4			78373	167005	245378
ELLIOTT, GERALD G	ELLIOTT, DEBORAH A	232 NORTH ST	237	56			55617	127906	183523
ELLIOTT, LONN J	LEBRITTON, MEGAN L	43 WEBSTER ST	245	8			45999	110752	156751
ELLIS ET AL, DENNIS M	ELLIS, BETTY L	AMOS FORTUNE RD	246	69			72822	0	72822
ELLIS ET AL, DENNIS M	ELLIS, BETTY L	100 AMOS FORTUNE RD	246	69	2		0	21963	21963
ELLIS, BRUCE K	ELLIS, BRENDA J	10 HARLING ST	245	87			57935	116284	174219
ELLIS, DENNIS M	ELLIS, BETTY L	92 AMOS FORTUNE RD	246	69	1		0	14837	14837
ELLIS, MARILYN F		26 EASTWOOD DR	257	18			56096	153739	209835
ELLSTON JR, CLIFFORD	ELLSTON, JEAN F	493 MOUNTAIN RD	212	29			70132	125381	195513
EMBERLEY, RICHARD H	EMBERLEY, SARAH E	112 CRESTVIEW DR	246	18			61611	154069	215680
EMERSON, MARY HOPE		693 MOUNTAIN RD	213	1			112484	173414	285898
EMOND, SCOTT M		368 RIVER ST	225	2	1		68346	159526	227872
ENOS, CHARLES	ENOS, PHYLLIS	61 FOREST PARK	240	59	61		0	28165	28165
EPPS, DANIEL P		82 FOREST PARK	240	59	82		0	30561	30561
EPSTEIN, BEATRICE		558 DUBLIN RD	231	16			434845	68245	503090
EQUITY TRUST CO	CUSTODIAN FBO M MORGAN	35 TURNPIKE RD	239	86			41260	202916	244176
ERLING, MARIA E	SPANGLER JR ET AL, JOHN R	343 WOODBOUND RD	242	41			54945	80999	135944
ESTY, WAYNE M	ESTY, LAURA J	58 TOWN FARM RD	247	35			60984	181965	242949
ETAK PROPERTIES LLC		22 NORTH ST	238	256			74750	488763	563513
ETAK PROPERTIES LLC		24 NORTH ST	238	255			29028	6143	35171
EVANS, DOUGLAS G	EVANS, LORI A	130 SHERWOOD LN	248	30			80216	198166	278382
FAHEY, ROY D		635 GILMORE POND RD	227	8			59877	12151	72028
FAIRBANKS, FRED H	FAIRBANKS, PRISCILLA A	45 GREAT RD	222	14			71242	142665	213907
FAIRBANKS, FRED H	FAIRBANKS, PRISCILLA A	INGALLS RD	222	11			3540	0	3540
FARMER, CHARLES V	FARMER, PATRICIA J	4 FELCH LANE	239	29			49161	145419	194580
FARRELL, ROBERT L	FARRELL, JOAN M	159 SQUANTUM RD	243	37			77374	184104	261478

Property Inventory - Year 2007

Owner||CHR(39)||s Name	Co-grantee's Name	Location	Map	Block	Lot	Unit	Total Assessed Land Value	Total Assessed Improvement	Total Assessed Parcel Value
FARRIS, SCOTT D	FARRIS, JANE S	737 NORTH ST	249	3			70723	193325	264048
FAVREAU, PETER T	FAVREAU, TIMOTHY J	BRIGHAM RD REAR	210	9			4869	0	4869
FEELEY JR, HUGH	FEELEY, PATRICIA	GIBBS RD	230	10			70054	0	70054
FEILE, ROBERT K	FEILE, BARBARA	719 MOUNTAIN RD	204	12			60503	170494	230997
FELLOWS, RUSSELL M		282 GILSON RD	231	18			378760	99046	477806
FELTMAN FAM TRST, RICHARD C	% JERULA G PAQUETTE	62 STRATTON RD	239	167			47791	17770	65561
FERNALD, RICHARD T	FERNALD, MELISSA	4 MARK ST	238	150			42120	185490	227610
FERNALD, RICHARD T		5 MARK ST	238	148			40838	31677	72515
FERRARO, MARIA L		80 NUTTING RD	245	75			48482	98777	147259
FERRELL, PATRICIA M		8 CARRIAGE HILL DR	239	274			57090	101882	158972
FERRELL, PAUL C	FERRELL, KRISTIN A	82 STRATTON RD	239	162			46528	96500	143028
FIELD, JOHN D		29 HATHORN RD	240	9			60213	126068	186281
FIELD, JOHN O		38 MONADNOCK VIEW DR	225	11			107391	171378	278769
FILZ, ANITA J		48 NUTTING RD	245	91			48950	92305	141255
FINLEY, DONALD	FINLEY, SEGRID	45 HOWARD HILL RD	239	143			48444	69225	117669
FIRST CHURCH IN JAFFREY		14 LABAN AINSWORTH WAY	228	72			66490	619670	686160
FISCHER-VAN HOUTE, INGRID	ROTTINGHUIS, FREDERIQUE C	236 SQUANTUM RD	243	3	1		102171	135749	237920
FISH, LILLIAN M		12 PARENT ST	238	208			47628	128009	175637
FISH, TIMOTHY C	FISH, SHARI A	63 GIBBS RD	230	11			57471	279045	336516
FLAVIN, JOYCE L		6 MELISSA CR	246	71	6		0	159492	159492
FLETCHER, CHARLES G	FLETCHER, SUSAN H	91 HEATH RD	221	20			69606	185346	254952
FLETCHER, KEVIN D	FLETCHER, TRISHA M	75 CRESTVIEW DR	246	9			63866	183304	247170
FLEWELLING, PETER A		59 SQUANTUM RD	244	24			49985	125884	175869
FLOWERS, RANDALL L		171 NUTTING RD	246	68			50570	133708	184278
FLYNN, MARY JO		83 FOREST PARK	240	59	83		0	35744	35744
FOLEY, CRAIG A	SPIERS, SARAH J	29 MCCOY RD	230	48			74658	187889	262547
FOLEY, CYNTHIA G		723 NORTH ST	248	26			61690	383768	445458
FONTAINE, JUDITH A		24 LEHTINEN RD	253	21			61332	96635	157967
FORCIER JR, JOSEPH F		31 PEACE DR	221	8			82952	94014	176966
FORCIER, VALERIE A		8 BLAKE ST	238	2			31720	125801	157521
FORD, HELEN		700 GILMORE POND RD	228	44			101906	190864	292770
FORD, HELEN		711 GILMORE POND RD	228	50			104481	6569	111050
FOREST PARK TENANTS ASSOC COOP	% HODGES DEVELOPMENT CORP.	FOREST PARK	240	59			2921675	1548	2923223
FOREST PARK TENANTS ASSOC COOP	% HODGES DEVELOP CORP.	34 FOREST PARK	240	59	34		0	23666	23666
FOREST RAMP ASSOCIATION INC	%ROBERT MELZER	THORNDIKE POND RD	234	20			87128	0	87128

Property Inventory - Year 2007

Owner||CHR(39)||s Name	Co grantees Name	Location	Map	Block	Lot	Unit	Total Assessed Land Value	Total Assessed Improvement	Total Assessed Parcel Value
FOREST RAMP ASSOCIATION INC	%ROBERT MILLER	THORNDIKE POND RD	234	20	1		287495	1068	288563
FORGRAVE, BENJAMIN P	FORGRAVE, KATRINA M	9 RUE DESCHENES	243	10			84888	56077	140965
FORREST, WILLIAM R	WALLICK, CATHERINE M	38 BALDWIN RD	246	37	10		51750	72231	123981
FORRY DAVID L	FORRY, KATHRYN C	476 SQUANTUM RD	257	4			58249	153560	211809
FORSTROM JR, RONALD E		28 ERIN LN	245	68	2		49880	126257	176137
FORTIN, WILFRID I		CRESTVIEW DR	246	14			101780	0	101780
FOSTER III, WALTER H	FOSTER, JOANN MARY	551 THORNDIKE POND RD	234	21			111486	272528	384014
FOUGERE, DANIEL J		50 WEBSTER ST	244	43			51887	109563	161450
FOURNIER, PAULINE M	LACROIX, JANET	26 HILLCREST RD	244	119			47478	87794	135272
FRAILEY JR, JAMES F	FRAILEY, LINDA L	739 NORTH ST	249	4			58545	184099	242644
FRANK REVOC TRUST, JONATHAN H	% JONATHAN H FRANK	38 STRATTON RD	239	210			52220	270771	322991
FRANKLIN, DANIEL W	FRANKLIN, SHOKO S	24 PARK VIEW LN	239	150			57882	111265	169147
FRANZEN-LANGA, ROBERT	FRANZEN-LANGA, EMILY M	277 HADLEY RD	253	27			61399	110266	171665
FREEMAN JR, CALVIN R	FREEMAN, TRACEY A	9 CARRIAGE HILL DR	240	65	3		57030	109930	166960
FREEMAN, WANDA L		9 NELSON CIR	244	121			56777	117897	174674
FREIBERG, MALCOLM	ELLISON, SARAH F	564 GILMORE POND RD	227	29			232996	144773	377769
FREISTADT, LISA A	PILLSBURY JR, ROLAND W	13 TURNPIKE RD	238	311			42037	190408	232445
FRENCH, JEFFREY D	FRENCH, ELIZABETH E	58 HOWARD HILL RD	240	65	1		48890	94762	143652
FRITZ, SUSAN B		96 GILSON RD	230	39			372705	147866	520571
FRIZELL, KENNETH N	FRIZELL, GALE M	INGALLS RD	223	1			4230	0	4230
FRIZELL, KENNETH N	FRIZELL, GALE M	295 INGALLS RD	223	12			64233	168973	233206
FRYKLUND, RUSSELL J		INGALLS RD	223	4	1		2439	0	2439
FRYKLUND, RUSSELL J		188 INGALLS RD	222	6			70333	122240	192573
FUHS, JARROD T	FUHS, ERIKA M	20 LACY RD	239	27			56836	91802	148638
FUKUDA, GLEN N	FUKUDA, DIANE P	337 SQUANTUM RD	242	53			72782	108486	181268
FULTON, ALICE G		21 BURRINGTON ST	239	184			48482	95333	143815
FURNIVAL, BARRY J	FURNIVAL, ANN MARIE	158 GREAT RD	221	18			102834	296521	399355
FURZE, RICHARD C		PARADISE LN	246	58			49153	13900	63053
FURZE, RICHARD C		11 PARADISE LN	246	57			49702	162949	212651
FYLEX HOUSING ASSOCIATES		18 GILMORE POND RD	239	64			106339	1005238	1111577
GAGLIARDI, FREDERICK J	GAGLIARDI, BONNIE F	55 DEAN FARM RD	246	41			60984	182281	243265
GAGNON, A SPENCER	GAGNON, JESSICA	81 RED GATE RD	210	11			67420	221867	289287
GAGNON, LANCE H		65 LACY RD	239	2			49823	94037	143860
GALLAGHER, ALEXANDER	PELLETIER, CORRELA	5 SHORT ST	244	45			40577	108736	149313
GALLAGHER, TERI L		95 MOUNTAIN RD	228	60			48613	63280	111893

Property Inventory - Year 2007

Owner||CHR(39)||s Name	Co grantee's Name	Location	Map	Block	Lot	Unit	Total Assessed Land Value	Total Assessed Improvement	Total Assessed Parcel Value
GAMACHE, ROBERT D		57 FOREST PARK	240	59	57		0	27548	27548
GAP MOUNTAIN DEV LLC		HADLEY RD	254	18	10		549	0	549
GAP MOUNTAIN DEV LLC		PETERBOROUGH ST	254	18	9		548	0	548
GAP MOUNTAIN, LAND TRUST AT		BULLARD RD	204	7			61109	0	61109
GAP MOUNTAIN, LAND TRUST AT		BULLARD RD	204	3			8886	0	8886
GAP MOUNTAIN, LAND TRUST AT		BULLARD RD	204	6			58154	0	58154
GAP MOUNTAIN, LAND TRUST AT		BULLARD RD	204	5			61315	0	61315
GAP MOUNTAIN, LAND TRUST AT		OLD MILL RD	204	4			66223	0	66223
GARABRANT, MATTHEW R	CHASE, JESSICA L	385 SQUANTUM RD	242	57	2		65126	200133	265259
GARFIELD, CURTIS F		PROCTOR RD	247	56	1		1668	0	1668
GARFIELD, DONALD C		28 BURRINGTON ST	239	188			48178	102512	150690
GARRETSON, CAROLYN D	YOUNG, HARRY L	23-43 JAQUITH	226	26			2078	0	2078
GARRETSON, CAROLYN D	YOUNG, HARRY L	46-56 JAQUITH	226	28			1178	0	1178
GARRETSON, CAROLYN D	YOUNG, HARRY L	125 JAQUITH RD	226	27			57830	125217	183047
GASPAR, JOHN N	STOCKDALE-GASPAR, RITA M	58 PRESCOTT RD	257	14			57935	110333	168268
GAUTHIER, ALFRED P	GAUTHIER, CAROL A	7 BROOK ST	244	62			40440	79831	120271
GAUTHIER, ERIC	GAUTHIER, SERRA	94 PERRY RD	243	86	7		49423	166271	215694
GAUTHIER, ROSS A	BEAUCHAMP, SHERRY A	82 MOUNTAIN RD	229	4			59152	258707	317859
GAUTHIER, ROSS A		68 NUTTING RD	245	78			50990	132635	183625
GAUTHIER, STEVEN		119 PETERBOROUGH ST	245	105			75105	96169	171274
GAUTHIER, STEVEN R		75 WEBSTER ST	244	69			75824	62266	138090
GAVITT, DOROTHY C	GAVITT, A DAVID	84 CRESTVIEW DR	246	20			60984	181297	242281
GEDENBERG, PETER G	GEDENBERG, CAROLYN A	167 HADLEY RD	254	18	8		64393	226057	290450
GEHLBACH, STEPHEN H	GEHLBACH, CAROL W	225 GILSON RD	231	29			146132	350612	496744
GEIKIE, E DUNCAN	GEIKIE, KAY-SUSAN	443 MOUNTAIN RD	212	26			153315	198146	351461
GELORAN, RICHARD A	GELORAN, ELIZABETH J	49 RIVER ST	239	240			46609	131742	178351
GENS, MICHAEL L	GENS, SHIRLEY M	13 PINE ST	244	41			40577	82640	123217
GENTLE, DANIEL B	GENTLE, BEVERLY M	14 EVERGREEN LN	253	13			70741	252075	322816
GENTRY, DANIEL W		6 GROVE ST	244	82			39661	51130	90791
GEORGE, MICHAEL STEWART	GEORGE, CATHY HAGSTROM	78 COLMAN RD	253	1			74783	169605	244388
GEORGE, MICHAEL STEWART	GEORGE, CATHY HAGSTROM	EVERGREEN LN	253	14			4050	0	4050
GERAGHTY, KENNETH G		74 GREAT RD	222	24			122047	513935	635982
GERAGHTY, KENNETH G	GERAGHTY, PAULA	74 GREAT RD	222	10			7304	0	7304
GERDE, JOANN	GERDE, JAY A	56 FOREST PARK	240	59	56		0	30405	30405
GETTY ET AL, JULIANNA	% JULIO & BERNADETTE MEI	43 SQUANTUM RD	244	21			48512	141114	189626

Property Inventory - Year 2007

Owner||CHR(39)||s Name	Co grantee's Name	Location	Map	Block	Lot	Unit	Total Assessed Land Value	Total Assessed Improvement	Total Assessed Parcel Value
GETTY JR, GORDON A	GETTY, JULIANNA	419 GREAT RD	211	14			86968	176955	263923
GIBBONS, HENRY H		21 NORTH ST	238	171			45999	120685	166684
GIBBONS, HENRY H		23 NORTH ST	238	172			47478	154357	201835
GIBSON, REBECCA KAISER	GIBSON, CHARLES L	55 SHAKER FARM RD SOUTH	202	6			80351	183904	264255
GIDDENS, DOROTHY A		25 PETERBOROUGH ST	238	261			30906	141858	172764
GIFFORD, LAURA M		43 TURNPIKE RD	239	88			40577	208187	248764
GILBERT, CHANDLER W		23 PARSONS LN	228	27			79308	183778	263086
GILES, CHRISTOPHER S	MACKENZIE, MARCIE L	8 PARENT ST	238	209			47478	132191	179669
GILES, RONALD E	GILES, BARBARA S	256 SQUANTUM RD	242	21			60688	56313	117001
GILLESPIE, HENRY R	GILLESPIE, DOREEN G	224 DUBLIN RD	230	6			80725	153004	233729
GILMAN, NELSON H	% GILMAN, MARIE	546 NORTH ST	248	22			63048	116056	179104
GILMAN, RICHARD E		39 FOREST PARK	240	59	39		0	25899	25899
GILMORE ET AL, CYNTHIA C	CHENEY, RICHARD C	186 GILSON RD	230	23			412080	35487	447567
GILMORE REALTY TRUST, B W	% GRANT M WILSON	PEABODY HILL RD	226	1			31686	0	31686
GILROY, MARTHA W		78 HARKNESS RD	237	38			70567	168373	238940
GILSON, WILLIAM C	GILSON, CAROLYN K	150 NUTTING RD	245	31			59000	208404	267404
GINNA JR, ROBERT E	GINNA, MARGARET W	PROCTOR RD	236	20			59244	8556	67800
GINNA JR, ROBERT E	GINNA, MARGARET W	198 PROCTOR RD	236	8			69442	112927	182369
GINSBURG, EDWARD M		176 GILSON RD	230	24			400815	252220	653035
GIOVETTI, MARY LOU	GRANT, SHANE W	32 NUTTING RD	238	244			48230	76523	124753
GIRAGOSIAN, LINDA K		31 CUTTER HILL RD	237	40			103102	227226	330328
GIRARD, KERRY J	GIRARD, TINA M	27 GOODNOW ST	238	182			44670	79581	124251
GIRBACH, SHEILA		12 LIBBY CT	239	199			49397	122330	171727
GIROUARD, NORMAN J		78 STRATTON RD	239	163			49220	136148	185368
GIVEN TRUST, MICHAELA		520 NORTH ST	248	24			65323	189113	254436
GIVEN, CYNTHIA E	GIVEN, AYLMER H	62 CRESTVIEW DR	246	22			65383	241581	306964
GIVEN, JOHN P		150 MAIN ST	238	138			39430	106764	146194
GIVEN, MARY D		73 NORTH ST	238	191			48950	103970	152920
GIVEN, STEPHEN		56 CRESTVIEW DR	246	23			47202	298104	345306
GLAVEY, ALFRED E	GLAVEY, ESTELLE M	28 OLD KEENE RD	219	3			71778	54194	125972
GLIMENAKIS, WILLIAM G		CHRISTIAN CT	238	297			7927	0	7927
GLIMENAKIS, WILLIAM G	GLIMENAKIS, JAMES & ANTHONY	28 PETERBOROUGH ST	238	296			87720	206915	294635
GLODGETT, THEODORE L	GLODGETT, RENEE M	235 FITZWILLIAM RD	206	22			59939	116170	176109
GOLDEN, PATRICIA A		54 FOREST PARK	240	59	54		0	28414	28414
GOLDSMITH ET AL, ANN S	% HAMLEN	700-702 MOUNTAIN RD	213	3			70611	344280	414891

Property Inventory - Year 2007

Owner||CHR(39)||s Name	Co-grantee's Name	Location	Map	Block	Lot	Unit	Total Assessed Land Value	Total Assessed Improvement	Total Assessed Parcel Value
GOLF COURSE INV OF NH LLC	% WM S GANNON ESQ	DUBLIN RD	229	13	4		83064	0	83064
GOLF COURSE INV OF NH LLC	% WM. S GANNON ESQ	DUBLIN RD	229	8	9		60209	65216	125425
GOLF COURSE INV OF NH LLC	% WM. S. GANNON ESQ	DUBLIN RD	229	8	7		145502	0	145502
GOLISANO, JAMES A		49 PROSPECT ST	237	19			48890	99259	148149
GOOD, EVA E	LAFOND, EDITH M	19 GILMORE POND RD	239	50			49097	75756	124853
GOODELL SR, DUANE E		11 FOREST PARK	240	59	11		0	16770	16770
GOODMAN, HAROLD H	GOODMAN, MARIA J	237 GILSON RD	231	30			64783	103640	168423
GORDON, LISA M	GORDON, DIANE M	7 SUNNYFIELD DR	245	88			48432	74256	122688
GORDON, MITCHELL	GORDON, UNCHO	9 SPRUCE ST	244	57			40139	90021	130160
GORDON, ROBERT B	GORDON, PAMELA R	GREAT RD	222	19			17424	0	17424
GORDON, ROBERT B	GORDON, PAMELA R	153 GREAT RD	222	18			54450	151358	205808
GORDON, WILLIAM M	GORDON, LAURA S	48 FITZWILLIAM RD	212	11	4		64453	274596	339049
GRAF, WILLIAM J	GRAF, SALLY J	661 GILMORE POND RD	227	10			69260	196128	265388
GRAHAM DAVID W	GRAHAM SUSAN L	33 GIBBS RD	230	9			71952	177034	248986
GRAMM TRUST, HERBERT F		270 GILMORE POND RD	226	17			312725	211998	524723
GRAMM TRUST, HERBERT F	GRAMM TRUST, COLETTE F	PEABODY HILL RD	226	24			5984	0	5984
GRAND VIEW REALTY TRUST		557 MOUNTAIN RD	212	15			56800	68102	124902
GRAND VIEW REALTY TRUST		580 MOUNTAIN RD	212	17			94623	1094667	1189290
GRANT II, ROBERT M	DUNN, KAREN J	110 TOWN FARM RD	247	12			62936	187958	250894
GRANT, JANET S	REIMAN, LINDA G	THORNDIKE POND RD	235	4			232869	228	233097
GRANT, JANET S		36 THORNDIKE POND RD	228	82			67270	179265	246535
GRANT, JANET S	REIMAN, LINDA	314 THORNDIKE POND RD	235	26			89929	79704	169633
GRANT, ROBERTA C		448 TURNPIKE RD	256	2			53801	67325	121126
GRASER JR, ROBERT A	GRASER, KARIN L	56 LORD VIEW DR	237	68			80101	220722	300823
GRATHWOHL, CECILIA A		138 MAIN ST	238	142			40120	99802	139922
GRAY JR, KENNETH L	GRAY, RHONDA M	149 MAIN ST	238	111			60948	104721	165669
GRAY, JAMES M		30 RIDGECREST RD	245	125			52350	127765	180115
GREAT BRIDGE JAFFREY LTD PARTNERSHIP		10 MAIN ST	238	257	3		0	146060	146060
GREAT BRIDGE JAFFREY LTD PARTNERSHIP		2 NORTH ST	238	257	1		0	366205	366205
GREENE ESTATE, FW	% WILLIAM TORREY	786 GILMORE POND RD	228	37			83890	236045	319935
GREENE ESTATE, FW	% WILLIAM TORREY	MOUNTAIN RD	228	55			12488	0	12488
GREENE ESTATE, FW	% WILLIAM TORREY	MOUNTAIN RD (REAR)	221	22			880	0	880
GREENE REVOC TRUST, MARY J		768 GILMORE POND RD	228	39			79158	106290	185448
GREENE, BANCROFT	GREENE, SUSAN V	776 GILMORE POND RD	228	38			66130	77846	143976
GREENE, ROBERT J		129 MAIN ST	238	106			40540	121743	162283

Property Inventory - Year 2007

Owner||CHR(39)||s Name	Co grantee's Name	Location	Map	Block	Lot	Unit	Total Assessed Land Value	Total Assessed Improvement	Total Assessed Parcel Value
GREENE, SAMUEL T	GILDONE, TONI D	785 GILMORE POND RD	228	55	2		102270	241161	343431
GREENOUGH, PATRICK J	GREENOUGH, SUSAN E	9 CHESHIRE ST	245	136			41295	118422	159717
GREGORY, CADIGAN M	WILLEY, SEAN D	12 PARSONS LN	228	30			66520	100244	166764
GREGORY, JUDITH P		831 MOUNTAIN RD	204	14			111613	324360	435973
GRIER, GLEN	MEEHAN, TRACY	93 FITCH RD	245	129	11		93352	0	93352
GRIER, GLEN CHIP	GRIER, TAMMY	109 RIVER ST	239	264			75070	118374	193444
GRIFFIN REV TRST, JOSEPH T & HELEN		72 HIGHLAND AVE	238	89			53120	132798	185918
GRIFFIN, ANN		287 GREAT RD	211	1			71305	146756	218061
GRIFFIN, DAVID A	GRIFFIN, TAMMY J	270 GREAT RD	221	4			68894	237201	306095
GRIFFIN, DAVID A	GRIFFIN, TAMMY J	55 NORTH ST	238	186			44301	89951	134252
GRIFFITH, HENRY G	GRIFFITH, LINDA L	316 GREAT RD	211	33			74359	152808	227167
GRIFFITH, MARION L	GRIFFITH, JACQUELINE L	158 PROCTOR RD	236	12			71438	176550	247988
GRODER, DAVID B	GRODER, GAIL P	253 INGALLS RD	223	11	7		63959	161824	225783
GRODIN, RICHARD A	GRODIN, EDITH L	71 PRESCOTT RD	257	23	1		80742	241422	322164
GROLZINGER REVOC TRUST, PHYLLIS A		19 COBURN WAY	246	71	19		0	154779	154779
GROSSO, GREGORY L	GROSSO, SUSAN B	57 PRESCOTT RD	257	21			57500	166133	223633
GRUDA, RAYMOND S		GREAT RD	211	31			17351	0	17351
GRUDA, RAYMOND S		328 GREAT RD	211	32			73862	182757	256619
GUFFANTI, ROBERT T	GUFFANTI, JULIA F	SANDERS RD	251	16			3321	0	3321
GUINEAU, ROSEMARY ANN		16 COLTON DR	246	71	16		0	157260	157260
GUITARD, MICHAEL D		175 MAIN ST	238	115			60598	111016	171614
GUMMERSON ESTATE, WINIFRED	% N A ANDERSON	67 HARKNESS RD	237	45			54945	62400	117345
GUNDLACH SR, THOMAS R	GUNDLACH, GWENDOLYN W	11 JENNIFER LN	245	45			58055	153068	211123
GUPTILL, ALFRED A		29 DARCIE DR	243	67			57935	124024	181959
GUTBERG, INGRID		NORTH ST	248	20			58244	18986	77230
GUTBERG, INGRID		665 NORTH ST	248	16			66815	61053	127868
HAASE, MICHAEL A	HAASE, JEAN M	NEAR SCOTT POND	207	10			1075	0	1075
HAASE, MICHAEL A	HAASE, JEAN M	19 SCOTT POND RD	207	9	1		68747	168568	237315
HACKLER REVOC TRUST, SAMUEL J		316 THORNDIKE POND RD	235	25			86369	377588	463957
HADLEY PROPERTY INC		HADLEY RD	254	2			7598	0	7598
HADLEY PROPERTY INC		39-45 HADLEY RD	245	149			72723	221056	293779
HADLEY, BENETA		7 DUVAL COOP MH PARK	246	37	7		0	14044	14044
HAGSTROM, DOUGLAS W	HAGSTROM SR, CARL	4 MEMORY LN	245	36			42300	60990	103290
HAKALA, SCOTT R		101 MAIN ST	238	102			43010	173236	216246
HALBEDEL, WILLIAM R		4 LIBBY CT	239	201			50647	95138	145785

Property Inventory - Year 2007

Owner[[CHR(39)]]s Name	Co-grantee's Name	Location	Map	Block	Lot	Unit	Total Assessed Land Value	Total Assessed Improvement	Total Assessed Parcel Value
HALE REVOC TRUST, DANIEL M	% DANIEL M HALE	20 OVERVIEW DR	254	12	2		1526	0	1526
HALE REVOC TRUST, DANIEL M	% DANIEL M HALE	46 OVERVIEW DR	254	12	3		477	0	477
HALEPENNY, DAVID B	HALEPENNY, LOUISE M	163 INGALLS RD	223	10			50652	157751	208403
HALEPENNY, JAMES T	HALEPENNY, PAULINE R	104 RIVER ST	239	35			41399	107511	148910
HALL, KIM R	HALL, DEBRA J	17 PARADISE LN	246	59			55906	115871	171777
HALLGREN JR, LEO E	SOMERO, PAULA R	67 STRATTON RD	239	117			47393	110506	157899
HAMILTON, ARTHUR H	HAMILTON, CYNTHIA E	335 MAIN ST	228	20			79694	274522	354216
HAMILTON, JAMIE L		43 MCCOY RD	230	49			54554	154767	209321
HAMILTON, MARY C		20 RIVER ST	238	10			40982	140076	181058
HAMILTON, RICHARD	HAMILTON, CAROL L	36 FIRST TAVERN RD	229	15	1		69757	101291	171048
HAMILTON, SYLVIA		HARKNESS RD	237	48	1		7608	0	7608
HAMILTON, SYLVIA		HARKNESS RD	237	48	2		825	0	825
HAMILTON, SYLVIA		HARKNESS RD	237	48	3		885	0	885
HAMILTON, SYLVIA		359 MAIN ST	228	24			65863	201850	267713
HAMLEN FAM TRUST, RICHARD K	% HAMLEN, BARD R	724 MOUNTAIN RD	213	2			82366	87104	169470
HAMLIN, LINDA KATHRYN	HAMLIN, DAVID HUTCHINS	424 GILMORE POND RD	226	7			270540	180554	451094
HAMLIN, MARY LYNN		481 THORNDIKE POND RD	234	16			401640	161093	562733
HAMMER, HANNAH R		BRYANT RD	228	93			31468	0	31468
HAMMER, HANNAH R		71 BRYANT RD	229	31			93188	116660	209848
HAMMERMAN, EVELYN S		35 POINT RD	234	8			400750	164771	565521
HAMPSEY, BERNARD J		620 DUBLIN RD	231	10			393215	57749	450964
HAMPSEY, JEAN L		DUBLIN RD	233	1			725	0	725
HAMPSEY, JEAN L		628 DUBLIN RD	233	3			392518	208121	600639
HAMPSEY, JEAN L		37 PETERBOROUGH ST	238	264			33638	176918	210556
HAMPSEY, KEVIN B		32 FIRST TAVERN RD	229	16			55677	121278	176955
HAMPSON JR, DOUGLAS R	HAMPSON, CATHRYN E	44 TYLER HILL RD	239	263	1		58175	207669	265844
HAMPSON, LINDA T		30 JAQUITH RD	239	13	3		90758	193358	284116
HANAN, DAVID L	HANAN, JAMES M	10 LEHTINEN RD	253	22			77243	185141	262384
HAND, MILISA A		58 PERRY RD	243	86	2		49761	206684	256445
HANEY, GEORGE	HANEY, CHIEKO	118 MOUNTAIN RD	229	2			66560	121786	188346
HANNON, BRENDA G		108 FOREST PARK	240	59	108		0	36002	36002
HANSON, MICHAEL P	HANSON, EDITH B	60 HARKNESS RD	237	39			68629	253458	322087
HANSON, ROBERT A	HANSON, ANDREA L	22 JAQUITH RD	239	14			49153	108138	157291
HARDING, JOHN P	HARDING, DIANE D	10-12 FORCIER WAY	239	134			48025	121841	169866
HARDISON, ELIZABETH R		6 MARK ST	238	149			41700	72154	113854

Property Inventory - Year 2007

Owner||CHR(39)||s Name	Co grantee's Name	Location	Map	Block	Lot	Unit	Total Assessed Land Value	Total Assessed Improvement	Total Assessed Parcel Value
HARP, HARLEY G		123 FOREST PARK	240	59	123		0	40023	40023
HARPIN, YVONNE		95 FOREST PARK	240	59	95		0	34980	34980
HARRINGTON, EDWARD S		35 FOX RUN LN	226	14			280696	396463	677159
HARRIOTT, JESSE S	HARRIOTT, EVELYN C	13 HARKNESS RD	228	98			74500	433597	508097
HARRIS REVOC TRUST, ELIZABETH B		FISKE RD (REAR)	235	32			11072	0	11072
HARRIS REVOC TRUST, ELIZABETH B		THORNDIKE POND RD	234	26			13267	0	13267
HARRIS, LINDA E	HARRIS III, WARREN A	75 TENACRES RD	241	3			85188	319223	404411
HARRIS, WAYNE R	HARRIS, FLORENCE	39 HILLCREST RD	244	102			63163	111778	174941
HARRISON, CHRISTOPHER S	HARRISON, MARY E	55 RED GATE RD	211	10	4		64303	190120	254423
HART, CHRISTOPHER M	HART, MICHELLE D	5 CHESHIRE ST	245	135			41295	105566	146861
HART, JENNIFER ANN		715 GILMORE POND RD	228	51			82729	90862	173591
HARTLEY, BENJAMIN W		103 FOREST PARK	240	59	103		0	49951	49951
HARTWELL, LINDA D		27 OAK ST	245	17			40577	93676	134253
HARTWELL, NELSON A	PERRA, KATHY L	4 SUNNYFIELD DR	245	90			45773	166959	212732
HARVEY JR, HERBERT H		109 NUTTING RD	245	26			49520	76420	125940
HARVEY JR, HERBERT H	HARVEY, PAULINE J	25 SCHOOL ST	238	24			39307	92033	131340
HARVEY, PAMELA J	HARVEY, MARK	173 MAIN ST	238	114			41818	178919	220737
HARVEY, PETER		68 SQUANTUM RD	244	11			46528	62812	109340
HARVEY, THOMAS C	HARVEY, KATHERINE A	50 LACY RD	239	23	4		60222	207098	267320
HASKELL, DEAN G	HASKELL, CYNTHIA M	84 HOWARD HILL RD	240	62			49794	99120	148914
HASKELL, GEORGE D		118 GREAT RD	222	23			80488	118831	199319
HASKELL, RAY F	HASKELL, CARLA N	8 GILMORE POND RD	239	68			50321	119075	169396
HATTON, REGINALD W		26 NORTH ST	238	254			42379	107236	149615
HAUTANEN, ALAN W	HAUTANEN, JANET L	374 GREAT RD	211	27			71438	108567	180005
HAUTANEN, BRIAN	HAUTANEN, DONNA C	74 FOREST PARK	240	59	74		0	37698	37698
HAUTANEN, BRUCE J	HAUTANEN, JANICE M	353 GREAT RD	211	5			78988	137697	216685
HAUTANEN, JAMES L		27 PINE ST	244	46			39762	90597	130359
HAUTANEN, WALTER	HAUTANEN, ELAINE	177 RIVER ST	239	272			58609	64778	123387
HAUTANEN, WALTER W	HAUTANEN, ELAINE B	169 RIVER ST	239	270			52609	146168	198777
HAUTANEN, WALTER W	HAUTANEN, ELAINE B	171 RIVER ST	239	271			25872	25915	51787
HAUTANEN, WILLIAM	HAUTANEN, AGNES V	35 PINECREST RD	245	113			48429	23661	72090
HAYDEN, CATHERINE LEE	THURSTON, DAVID B	37 POINT RD	234	9			412238	735742	1147980
HAYES, KENNETH J	HAYES, CHRISTINA	98 PERRY RD	243	86	8		48930	188231	237161
HAYES, KIERNAN	HAYES, PATRICIA A	11 EVERGREEN LN	253	12			73041	161592	234633
HAYES, M HANLEY	HAYES, MARLYS H	86 SHERWOOD LN	249	8			136713	322086	458799

Property Inventory - Year 2007

Owner||CHR(39)||s Name	Co-grantee's Name	Location	Map	Block	Lot	Unit	Total Assessed Land Value	Total Assessed Improvement	Total Assessed Parcel Value
HAYNES, ROBIN P		99 NUTTING RD	245	25			53950	102909	156859
HAYNES, ROBIN P		85 PETERBOROUGH ST	245	98			87120	0	87120
HAYNES, ROBIN P		10 SUNSET LN	245	99			58757	71044	129801
HAYNES, WINNIFRED J		90 HOWARD HILL RD	240	61			50647	84693	135340
HAZEN, ANN BLYTH		45 TENACRES RD	240	99			103431	187346	290777
HEALY, MICHAEL W	HEALY, GAIL P	12 FOREST PARK	240	59	12		0	69813	69813
HEATH, PATRICIA		35 CHARLONNE ST	238	67			49370	89895	139265
HECKER, JESSICA LYNN		20 HARRIET LN	242	30			58041	144757	202798
HECTOR, HEATHER		12 HOWARD HILL RD	239	153			50000	118798	168798
HEDMAN, C DAVID	HEDMAN, ELLEN S	22 MOORE PIKE	244	131			60605	212665	273270
HEDMAN, C DAVID	HEDMAN, ELLEN S	TURNPIKE RD	244	132			153	0	153
HEDSTROM REV TRUST, MILDRED H		111 MICHIGAN RD	240	95			57935	113496	171431
HEDSTROM, DARLENE L BROOKS		9 BIRCH ST	244	61			40577	93760	134337
HEIL, BERNARD J		521 NORTH ST	248	11			59459	110120	169579
HENAULT, BARBARA	HENAULT, ANDRE	93 FOREST PARK	240	59	93		0	33119	33119
HENAULT, LAURIE		9 MAPLE ST	244	64			35826	47233	83059
HENDERSON, ELAINE M	HENDERSON, ROBERT A	4&6 FORCIER WAY	239	135			51470	169711	221181
HENDERSON, ELAINE M	HENDERSON, ROBERT A	8 MICHIGAN RD	240	60			51274	71245	122519
HENDERSON, KAREN E		64 HOWARD HILL RD	240	65	2		48860	116151	165011
HENDERSON, ROBERT A	HENDERSON, ELAINE M	14 PINE ST	244	52			40496	189495	229991
HENDERSON, ROBERT A	HENDERSON, ELAINE M	78 PROSPECT ST	237	27			57252	87816	145068
HENDERSON, ROBERT A	HENDERSON, ELAINE M	14 STRATTON RD	239	218			39576	121971	161547
HENDERSON, SUSAN C		40 COBURN WAY	246	71	40		0	151085	151085
HESS, CAROL BORTELL		31 HARKNESS RD	228	100			79401	153270	232671
HEYWOOD, ROBERT C	HEYWOOD, DELLA J	50 NORTH ST	238	229			46259	91837	138096
HEYWOOD, ROBERT C	HEYWOOD, DELLA J	250 NORTH ST	237	55			90675	39892	130567
HIDEAWAY HILL TRUST	% GAIL L WOODS	GILSON RD	230	32			220515	750	221265
HIDEAWAY HILL TRUST	% GAIL L WOODS	64-66 MCCOY RD	230	16			67333	204344	271677
HIER, CHRISTINE M		63 GILMORE POND RD	239	58			48022	75437	123459
HIGGINS, NELSON	WHITE, BARBARA J	46 FOREST PARK	240	59	46		0	28622	28622
HIGH STANDARD INC		81 FITZGERALD DR	244	10	1		0	919596	919596
HILL, CHARLES T	HILL, PATRICIA M	9 OAK ST	239	90			40838	90994	131832
HILL, HOWARD H	HILL, DEBORAH A	14 COLTON DR	246	71	14		0	180063	180063
HILL, NICHOLAS S		27 TURNPIKE RD	239	84			39307	128626	167933
HILL, RICHARD L	HILL, KATHERINE	42 NUTTING RD	238	242			50870	170362	221232

Property Inventory - Year 2007

Owner[[CHR(39)]]s Name	Co grantee's Name	Location	Map	Block	Lot	Unit	Total Assessed Land Value	Total Assessed Improvement	Total Assessed Parcel Value
HILL, RICHARD I	HILL, BRUCE W	45 SQUANTUM RD	244	22			49670	109474	159144
HILLMAN, HELEN M		112 FITZWILLIAM RD	212	8			101943	285296	387239
HILLSMITH, FANNIE		88 GILSON RD	230	41			346915	85012	431927
HILLTOP, LLC, JAFFREY		GIBBS RD	230	12			650	0	650
HILLTOP, LLC, JAFFREY	% KATHY THIGPEN	GIBBS RD	230	13			2200	0	2200
HILLTOP, LLC, JAFFREY	% KATHY THIGPEN	GILSON RD	230	37			223040	48	223088
HILLTOP, LLC, JAFFREY	% KATHY THIGPEN	MCCOY RD	230	51			956	0	956
HILLTOP, LLC, JAFFREY	% KATHY THIGPEN	89 MCCOY RD	230	50			80654	387214	467868
HILOW, MARK D		40 PETERBOROUGH ST	238	291			39987	143349	183336
HINMAN, RAND J	HINMAN, JULIE A	262-272 FITZWILLIAM RD	206	13			69433	180122	249555
HIPSON, PETER D	HIPSON, NANG	13 SOUTH SHORE DR	240	20			58565	129254	187819
HODGDON, MARIE R		107 SAWTELLE RD	228	8			62135	151418	213553
HOFFMAN, DIANE ITSH-		20 GILMORE POND RD	239	66			47046	93962	141008
HOLLISTER TRUST, CAROLINE KRAUSE		252 HALFWAY HOUSE RD	214	1			78248	498389	576637
HOLMES, BERNARD G	HOLMES, DIANE L	25 POINT RD	234	3			392040	124438	516478
HOPE FELLOWSHIP CHURCH OF NEW IPSWICH	PRESCOTT RD	256	3	3		1751	0	1751	
HORNAK, MICHAEL A	HORNAK, TONI M	7 WINDY FIELDS LN	238	211	2	2	48391	162702	211093
HORRIT ET AL, SUSAN B	FOLEY, EMILY B	OLD COUNTY RD	206	18			2509	0	2509
HORRIT ET AL, SUSAN B	FOLEY, EMILY B	OLD COUNTY RD	205	15			2948	0	2948
HORTON, JAMES B	HORTON, MARY JANE	573 THORNDIKE POND RD	234	25			433732	46224	479956
HOTALING, GENA MARIE		56 SQUANTUM RD	244	13			48512	136773	185285
HOTALING, MICHAEL D	HOTALING, KYLE N	7 LAKEWOOD DR	240	35			57965	155280	213245
HOUCK, MARSHA		NUTTING RD	253	2			4926	0	4926
HOUCK, MARSHA		150 OVERVIEW DR	254	11			67815	206856	274671
HOUGHTON REV TRUST, NORMA A		262 NUTTING RD	246	52	2		89243	338824	428067
HOULE, JR, ROBERT J	HOULE, MELINDA A	25 TYLER HILL RD	239	245			57995	102574	160569
HOUSTON TRUST, PATRICIA J		20 RIDGECREST RD	245	126			56293	202002	258295
HOUSTON, DAVID J		26 KNIGHT ST	244	71			73137	155129	228266
HOWARD 2001 TRUST, CAROLYN C		279 MOUNTAIN RD	220	8			68422	340059	408481
HOWARD, LYNN D		82 NUTTING RD	245	74			48128	80324	128452
HOWARD, NANCY H	PHILLIPS, WILLIAM B	58 FOREST PARK	240	59	58		0	28598	28598
HOWARD, RUSSELL A	HOWARD, LEELA	177 CRESTVIEW DR	247	28			81782	149324	231106
HOWE, JR, WILLIAM J	HOWE, SANDRA J	20 FOREST PARK	240	59	20		0	23770	23770
HOWE, JOSEPH L		22 CROSS ST	238	266			41760	130774	172534
HOWE, STEPHEN W	BRUSSO, VALERIE L	37 CHARLONNE ST	238	68			51770	88473	140243

Property Inventory - Year 2007

Owner||CHR(39)||s Name	Co-grantee's Name	Location	Map	Block	Lot	Unit	Total Assessed Land Value	Total Assessed Improvement	Total Assessed Parcel Value
HOWE, WARREN M	HOWE, MARITA M	697 GILMORE POND RD	228	49			86069	164618	250687
HOYT, PAUL W	HOYT, GAIL S	102 PERRY RD	243	86	9		49005	63121	112126
HRONES JR, JOHN ANTHONY		53 TROTTING PARK RD	240	74			21432	24643	46075
HUBER, SUSAN		12 COLTON DR	246	71	12		0	174632	174632
HULSLANDER, WENDI L		10 CONANT WAY	239	115			51380	168930	220310
HUMMEL, EDWARD PATRICK	HUMMEL, RITA MARY	6 SOUTH SHORE DR	240	34			57935	153141	211076
HUNT ET AL, GREGORY W		139 GILSON RD	230	22			99966	266736	366702
HUNT ET AL, MARIE THERESE		MICHIGAN RD	240	70			65435	192	65627
HUNT, ARTHUR		30 SQUANTUM RD	239	139			49520	80726	130246
HUNT, GREGORY W	HUNT, SUSAN C	136 GILSON RD	230	27			218490	7976	226466
HUNT, JAMES H		14 PROSPECT ST	238	135			49670	100857	150527
HUNT, KRISTIN L	BAIRD, BRIAN M	1 FOREST PARK	240	59	1		0	15919	15919
HUNTER, GARY L		166 BRYANT RD	236	25			77287	225651	302938
HURD, RONALD W		352 WOODBOUND RD	242	25			56335	81808	138143
HURLIN QUALF PERS RES TRST NO 1	% SULLOWAY & HOLLIS	367 THORNDIKE POND RD	235	12			404585	259091	663676
HUTCHINSON, CRAIG S		48 FOREST PARK	240	59	48		0	28479	28479
HUTTER CONSTRUCTION CORP		86 PERRY RD	243	86	5		54886	0	54886
HUTTER CONSTRUCTION CORP		92 PERRY RD	243	86	6		55100	0	55100
HUTTER CONSTRUCTION CORP		101 PERRY RD	243	86	11		48930	0	48930
HYATT, PAUL	CHALKE, CAROL	359 NORTH ST	247	48			58370	38345	96715
HYLTON, DENNY		336 WOODBOUND RD	242	32			68884	145728	214612
HYVARINEN, FRANCES M		18 PARADISE LN	246	60			58235	126224	184459
INMAN, JAMES W	INMAN, CHRISTINE A	19 SQUANTUM RD	239	137			48800	111731	160531
ISAACS, NANCY B		39 BIXLER WAY	212	5			80242	163829	244071
JACK JR, WILLIAM H	JACK, BETTY J	65 SHAKER FARM RD SOUTH	202	5			88989	186397	275386
JACKSON CONTRACTOR LLC, BRADLEY C		OVERVIEW DR	254	12	7		4076	0	4076
JACKSON CONTRACTOR LLC, BRADLEY C		68 OVERVIEW DR	254	12	4		473	65726	66199
JACKSON CONTRACTOR LLC, BRADLEY C		69 OVERVIEW DR	254	12	6		1279	0	1279
JACKSON CONTRACTOR LLC, BRADLEY C		90 OVERVIEW DR	254	12	5		539	0	539
JACKSON CONTRACTOR LLC, BRADLEY C		98 OVERVIEW DR	254	14			49511	0	49511
JACKSON, BRADLEY		13 PINECREST RD	245	109	2		46059	38237	84296
JACKSON, BRADLEY C		58 GILMORE POND RD	239	59	2		48438	177804	226242
JACKSON, BRADLEY C		30 HOWARD HILL RD	239	276			59536	297356	356892
JACKSON, BRADLEY C		32 HOWARD HILL RD	239	275			48920	106231	155151
JACKSON, BRADLEY C		33 HOWARD HILL RD	239	141			47046	80234	127280

Property Inventory - Year 2007

Owner||CHR(39)||s Name	Co grantee's Name	Location	Map	Block	Lot	Unit	Total Assessed Land Value	Total Assessed Improvement	Total Assessed Parcel Value
JACKSON, BRADLEY C		NORTH ST	238	211	2	14	3120	0	3120
JACKSON, BRADLEY C		139 OLD SHARON RD	255	4			61098	80233	141331
JACKSON, BRADLEY C		37 PINECREST RD	245	114			48830	18580	67410
JACKSON, BRADLEY C	HUDSON, DOUGLAS	123 SAWTELLE RD (REAR)	227	14			70905	0	70905
JACKSON, BRADLEY C		WINDY FIELDS LN	238	211	2	8	7140	0	7140
JACKSON, BRADLEY C		WINDY FIELDS LN	238	211	2	10	49040	0	49040
JACKSON, BRADLEY C		WINDY FIELDS LN	238	211	2	12	49340	0	49340
JACKSON, BRADLEY C		WINDY FIELDS LN	238	211	2	15	90	0	90
JACKSON, BRADLEY C		WINDY FIELDS LN	238	211	2	13	49070	0	49070
JACKSON, BRADLEY C		WINDY FIELDS LN	238	211	2	11	49160	0	49160
JACKSON, BRADLEY C		WINDY FIELDS LN	238	211	2	9	50300	0	50300
JACKSON, WILLIAM L	JACKSON, JANET I	29 POINT RD	234	5			392040	204407	596447
JACOBETZ REV TRUST, JOSEPH F		23 NELSON CIR	244	116			56910	106830	163740
JACOBETZ, RICHARD G	JACOBETZ, JUDITH A	40 FITZWILLIAM RD	212	12			86038	129353	215391
JACOBETZ, RICHARD G	JACOBETZ, JUDITH A	MOUNTAIN RD	212	13			56	0	56
JACOBSON, WILLIAM D	JACOBSON, MARY E	15 COLTON DR	246	71	15		0	176090	176090
JACOBY COOK REALTY TRUST	% JUSTINE AND DOUGLAS COOK	SANDERS RD	252	12			2490	0	2490
JACOBY COOK REALTY TRUST	% JUSTINE AND DOUGLAS COOK	TOWN FARM RD	252	11			2692	0	2692
JACOBY COOK REALTY TRUST	% JUSTINE AND DOUGLAS COOK	TOWN FARM RD	252	4			494	0	494
JACOBY COOK REALTY TRUST	%JUSTINE AND DOUGLAS COOK	TOWN FARM RD	252	2			70048	600	70648
JACOBY COOK REALTY TRUST	% JUSTINE AND DOUGLAS COOK	295 TOWN FARM RD	252	6			91027	527798	618825
JAFFORD LLC		WEBSTER ST	245	7	1		6816	6714	13530
JAFFREY CENTER VILLAGE		MAIN ST	228	91			106751	576	107327
JAFFREY BIBLE CHURCH		133 TURNPIKE RD	244	126			66059	1214671	1280730
JAFFREY CENTER HOUSING ASSOC		23 CROSS ST	238	281			39576	106882	146458
JAFFREY CENTER HOUSING ASSOC		27 CROSS ST	238	282			47478	193257	240735
JAFFREY CENTER VILLAGE	IMPROVEMENT SOCIETY	MAIN ST	228	110			2300	0	2300
JAFFREY CENTER VILLAGE		MAIN ST	228	86			65597	0	65597
JAFFREY CENTER VILLAGE		MAIN ST	228	75			61899	0	61899
JAFFREY CENTER VILLAGE		MOUNTAIN RD	228	56			57448	0	57448
JAFFREY CENTER VILLAGE		39 THORNDIKE POND RD	228	80			48893	73505	122398
JAFFREY FAMILY ASSOCIATES	% EASTPOINT PRO	6 POPLAR CT	238	285			157738	1093889	1251627
JAFFREY GILMORE FOUNDATION		40 MAIN ST	238	162	1		88500	393409	481909
JAFFREY HISTORICAL SOCIETY		382 MAIN ST	228	88			55899	22053	77952
JAFFREY HOUSING ASSOCIATES LTD		28 GOODNOW ST	238	175			38428	163305	201733

Property Inventory - Year 2007

Owner||CHR(39)||s Name	Co-grantee's Name	Location	Map	Block	Lot	Unit	Total Assessed Land Value	Total Assessed Improvement	Total Assessed Parcel Value
JAFFREY MUN AIRPORT DEV CORP		192-194 TURNPIKE RD	244	3			150433	146669	297102
JAFFREY PROFFESSIONAL RLTY CO		123 MAIN ST	238	105			70120	282182	352302
JAFFREY SQUARE MASONIC CORP	JOHN TEIXEIRA TREAS. LODGE 18	40 CHARLONNE ST	238	46			52928	181477	234405
JAFFREY TOWN OF		TURNPIKE RD	244	91			60635	0	60635
JAFFREY VETERANS		PETERBOROUGH ST	245	127	1		40058	5200	45258
JAFFREY VETERANS INC		12 HATHORN RD	240	10			66501	924429	990930
JAFFREY WAR MEMORIAL COMMITTLE	RICK LAMBERT	RIVER ST	238	6			20491	0	20491
JAFFREY WOMANS CLUB		33 MAIN ST	238	36			72033	149803	221836
JAFFREY, TOWN OF		BLACKBERRY LN	228	67			80958	9999	90957
JAFFREY, TOWN OF		BRYANT RD	228	98	1		79908	0	79908
JAFFREY, TOWN OF		584 DUBLIN RD	231	14			449625	2044	451669
JAFFREY, TOWN OF		ERIN LN	245	68	1		9757	3578	13335
JAFFREY, TOWN OF		FITZWILLIAM RD	211	38			101179	0	101179
JAFFREY, TOWN OF		10 GOODNOW ST	238	165			73805	238035	311840
JAFFREY, TOWN OF		HADLEY RD	253	37			6600	0	6600
JAFFREY, TOWN OF		HALFWAY HOUSE RD REAR	215	1			225000	0	225000
JAFFREY, TOWN OF		HARKNESS RD	228	99			79608	0	79608
JAFFREY, TOWN OF		HILLCREST TO WEBSTER	245	2			4200	0	4200
JAFFREY, TOWN OF		31 HOWARD HILL RD	239	140			283166	102530	385696
JAFFREY, TOWN OF		23 KNIGHT ST	244	65			78309	207067	285376
JAFFREY, TOWN OF		15 LABAN AINSWORTH WAY	228	68			82668	246835	329503
JAFFREY, TOWN OF		LACY RD	239	1			78718	0	78718
JAFFREY, TOWN OF		LEHTINEN TO P'BORO LINE	253	23	1		2400	0	2400
JAFFREY, TOWN OF		LETOURNEAU DR	245	43			2261	0	2261
JAFFREY, TOWN OF		LETOURNEAU DR	245	42			126	0	126
JAFFREY, TOWN OF		MAIN ST	238	118			8115	0	8115
JAFFREY, TOWN OF		MAIN ST	238	119			4757	18975	23732
JAFFREY, TOWN OF		26 MAIN ST	238	166			80542	238098	318640
JAFFREY, TOWN OF		38 MAIN ST	238	163			76138	654567	730705
JAFFREY, TOWN OF		MOUNTAIN RD	220	22	1		48613	2637	51250
JAFFREY, TOWN OF		163 MOUNTAIN RD	220	1			49893	63181	113074
JAFFREY, TOWN OF		NUTTING RD	246	54			4768	0	4768
JAFFREY, TOWN OF		NUTTING RD	238	234	1		2106	0	2106
JAFFREY, TOWN OF		13 NUTTING RD	238	233			29185	2714	31899
JAFFREY, TOWN OF		OLD COUNTY RD REAR	206	16			57935	0	57935

Property Inventory - Year 2007

Owner|CHR(39)|s Name	Co grantee's Name	Location	Map	Block	Lot	Unit	Total Assessed Land Value	Total Assessed Improvement	Total Assessed Parcel Value
JAFFREY, TOWN OF		2 OLD SHARON RD	254	1			271044	3775677	4046721
JAFFREY, TOWN OF		PARK VIEW LN	239	152	1		12468	1863	14331
JAFFREY, TOWN OF		4 PARK VIEW LN	239	152	2		12325	0	12325
JAFFREY, TOWN OF		PETERBOROUGH ST	245	152			2400	0	2400
JAFFREY, TOWN OF		POOLE RD(REAR)	219	6			303750	46800	350550
JAFFREY, TOWN OF		RIVER ST	239	279			10379	0	10379
JAFFREY, TOWN OF		RIVER ST	240	100	102		205200	0	205200
JAFFREY, TOWN OF		SAWTELLE RD	228	2			3705	0	3705
JAFFREY, TOWN OF		SQUANTUM RD	242	1			2550	0	2550
JAFFREY, TOWN OF		SQUANTUM RD	243	9			9663	0	9663
JAFFREY, TOWN OF		SQUANTUM RD	243	38			60287	12646	72933
JAFFREY, TOWN OF		STRATTON RD	239	159			132300	0	132300
JAFFREY, TOWN OF		STRATTON RD	244	17			91919	21105	113024
JAFFREY, TOWN OF		TURNPIKE RD	239	104			5520	0	5520
JAFFREY, TOWN OF		138 TURNPIKE RD	244	7	1		58336	334301	392637
JAFFREY, TOWN OF		104 TURNPIKE RD	244	33			86808	155577	242385
JAFFREY, TOWN OF		WOODBOUND RD	242	34	1		54355	10162	64517
JAFFREY/RINDGE COOP SCHOOL DIS		RIVER ST	240	15			193029	0	193029
JAFFREY/RINDGE COOP SCHOOL DIST		1-3 CONANT WAY	239	114			780964	7676849	8457813
JAFFWOOD APARTMENTS LLC		142 MAIN ST	238	141			89096	1677742	1766838
JALBERT, ROBERT P	JALBERT, CAROLYN F	68 NORTH ST	238	224			48980	145330	194310
JALBERT, ROBERT P	MADDEN, SANDRA G	270 SQUANTUM RD	242	19			58309	101945	160254
JALBERT, TERESA C		67 FOREST PARK	240	59	67		0	30293	30293
JANUARY, RICHARD G	JANUARY, DONNA M	248 PROCTOR RD	236	6			60714	295585	356299
JAREST, FAITH L		36 RIDGECREST RD	245	124			52380	97873	150253
JASPER, JAMES A	JASPER, ANNE M	16 TAFT RD	243	12			86355	75676	162031
JEAN, DAVID M	JEAN, DEBORAH P	46 DARCIE DR	243	74			58535	116559	175094
JEFFRIES, DAVID H		617 MOUNTAIN RD	205	14			100500	598340	698840
JEFFRIES, GRAHAM H	JEFFRIES, ELIZABETH	822 MOUNTAIN RD	204	9			74345	167233	241578
JEVNE, CARL M	JEVNE, CHRISTINE T	218 CRESTVIEW DR	247	17			64093	143891	207984
JEWELL, DANA L	JEWELL, TRIXANN	18 SAWTELLE RD	228	17	1		57935	88610	146545
JEWELL, DAVID O	JEWELL, WILMA H	489 DUBLIN RD	231	4			91949	58210	150159
JEWELL, DENNIS L		545 DUBLIN RD	231	7			98349	62035	160384
JEWELL, DEXTER L	JEWELL, SUZANNE	209 GILSON RD	231	28			103191	140041	243232
JMP REAL ESTATE LLC		4 NUTTING RD	238	252	2		59195	43923	103118

Property Inventory - Year 2007

Owner||CHR(39)||s Name	Co-grantee's Name	Location	Map	Block	Lot	Unit	Total Assessed Land Value	Total Assessed Improvement	Total Assessed Parcel Value
JOAQUIN, JOSHUA J		3 SKYLINE DR	253	3			77837	149803	227640
JOAQUIN, SEBASTIAN D		86 STRATTON RD	239	161			51440	123916	175356
JOHANSON FARM TRUST, SVEN		90 DUBLIN RD	229	12			113610	175389	288999
JOHANSON, SVEN A		51 JOHANSON DR	248	21			74860	69577	144437
JOHANSON, SVEN A		NORTH ST	248	15			2505	0	2505
JOHN J. SAMPIERI	PAUL D. SAMPIERI	92 STRATTON RD	239	160			51620	70671	122291
JOHNSON REV TRUST, ELIZABETH B		49 FITZGERALD DR	244	8			131946	796506	928452
JOHNSON REV TRUST, KYRRE AND LINDA		80 LORD VIEW DR	237	70			74831	207785	282616
JOHNSON REV TST, JONELL M		5 NUTTING RD	238	231			41880	115051	156931
JOHNSON, ELIZABETH	JOHNSON, WILLIAM H	544 TURNPIKE RD	257	16			61975	90246	152221
JOHNSON, JASON R	JOHNSON, REBECCA J	45 DARCIE DR	243	71			57935	111156	169091
JOHNSON, MARK D	MARTINEAU, RAMONA R	401 GILMORE POND RD	226	4			107889	139975	247864
JOHNSON, SVEA JOHANSON		FISKE RD (REAR)	235	33			4348	0	4348
JOLICOEUR, ROBERT J	KLOO, GRETCHEN	38 MELISSA CR	246	71	38		0	155184	155184
JONES, ANDREW K		4 WARFIELD RD	212	33			146212	103286	249498
JONES, ROBERT R	JONES, BERNADINE J	5 SOUTH SHORE DR	240	19			57935	123772	181707
JONES, WILLIAM		22 HUNT RD	243	58			48579	123669	172248
JOYCE, CHRISTOPHER J	MEINKE, CHRISTINA S	15 BURRINGTON ST	239	183			47791	126392	174183
JUN, NANCY E	GOSALIA, PARAS M	51 FITCH RD	245	129	6		91162	0	91162
KABAT, LAWRENCE W	KABAT, JOYCE F	48 SOUTH SHORE DR	240	28			97793	143970	241763
KAISER, DEBORAH STRONG		SANDERS RD	251	18			1548	0	1548
KAISER, DEBORAH STRONG		SANDERS RD (REAR)	252	7			1662	0	1662
KAISER, DEBORAH STRONG		SANDERS RD (REAR)	252	10			435	0	435
KALLMAN, SANDRA H		PARKER RD	251	6	1		3649	0	3649
KALLMAN, SANDRA H		PARKER RD	251	7			940	0	940
KALLMAN, SANDRA H		57 PARKER RD	250	1			71100	370816	441916
KALLOCH, BRUCE W	STANBURY, KATHERINE B	69 MAIN ST	238	74			48830	226905	275735
KAMINSKI, BERNARD J	KAMINSKI, GLORIA	275 TURNPIKE RD	244	135			65233	294177	359410
KARLSEN, BRIAN K	KARLSEN, REBECCA M	59 CRESTVIEW DR	246	8			63460	126601	190061
KARR, MAUREEN E		13 COLTON DR	246	71	13		0	157388	157388
KAUFHOLD, PETER P	KAUFHOLD, BETSEY F	5 BETH CR	253	30			84524	162137	246661
KAVOURAS, STEPHANIE GAIL		15 ELLISON ST	239	98			40249	138999	179248
KEAR, KELLY J	KEAR, BRUCE J	9 PARENT ST	238	205			47173	149127	196300
KEATING, ARTHUR W	KEATING, MARTHA H	21 DUBLIN RD	229	6			68080	98485	166565
KEATING, PATRICK		11 CHARLONNE ST	238	53			47879	142569	190448

Property Inventory - Year 2007

Owner||CHR(39)||s Name	Co grantee's Name	Location	Map	Block	Lot	Unit	Total Assessed Land Value	Total Assessed Improvement	Total Assessed Parcel Value
KEATING, PETER M	KEATING, SHIRLEY A	BURRINGTON ST	239	182			120	0	120
KEATING, PETER M	KEATING, SHIRLEY A	16 WHEELER ST	239	178			49190	136075	185265
KEEGAN, RICHARD W	% KEEGAN	AMOS FORTUNE RD	246	28			70063	0	70063
KEEGAN, RICHARD W	% KEEGAN	15 AMOS FORTUNE RD	237	57			68769	148672	217441
KEENAN LIV REV TRUST, HAZEL B		2 DUSTIN LN	246	71	2		0	158959	158959
KEENAN, MATTHEW S	KEENAN, KAREN L	97 THORNDIKE POND RD	229	21			91292	211899	303191
KEENEY III, NORWOOD H		165 CRESTVIEW DR	247	27			84953	208248	293201
KEINANEN, BIRGITTA		327 NORTH ST	247	46			56105	67536	123641
KELLER, SALLY ALICE		84 BRYANT RD	229	32			68561	98884	167445
KELLY, ANN MARIE		PROSPECT ST	238	130			29380	0	29380
KELLY, SHANNON C	KELLY, STEVEN C	25 CHARLONNE ST #1	238	57			0	138797	138797
KEMMIS, DAVID W		643 GILMORE POND RD	227	9			67954	87535	155489
KEMNITZ, JOHN	KEMNITZ, SONYA ANN	266 MOUNTAIN RD	220	23			67033	250716	317749
KEMP, DAVID E	KEMP, EDITHA J	49 CHARLONNE ST	238	70			48022	153518	201540
KEN & MONIQUE TRANSPORT LLC		29 MARIA DR	255	8	1		69483	40358	109841
KERR, LLOYD		SANDY LN	227	16			1470	0	1470
KERVIN, TIMOTHY A	KERVIN, TINA L	20 WOLFS WAY	220	2	2		68912	216071	284983
KETOLA, WARREN R		GILMORE POND RD (REAR)	239	69			17493	0	17493
KIDD, MARY H		63 THORNDIKE POND RD	229	19			117868	221733	339601
KIM, HOOT	KIM, RYT	72 MICHIGAN RD	240	54			57935	116989	174924
KIMBALL FARM OF JAFFREY		168 TURNPIKE RD	244	6			66389	217816	284205
KIMBALL, MICHAEL S	KIMBALL, PETER J	152 TURNPIKE RD	244	7			59312	140773	200085
KINCAID, JEFFREY A		34 ROWLEY CIR	238	95			56942	100739	157681
KING MFG CO		291 SQUANTUM RD	242	45			73235	214422	287657
KING, DOROTHY L		24 FOREST PARK	240	59	24		0	46651	46651
KING, LUTHER		37 HIGHLAND AVE	238	81			44540	76049	120589
KING, WALTER L	KING RUTA M	17 FIRST TAVERN RD	228	64			68528	184567	253095
KIPLING (FKA PERRAS), JILLA		66 FOREST PARK	240	59	66		0	28908	28908
KIRKPATRICK, DAVID B	KIRKPATRICK, KAREN L	42 HARKNESS RD	228	106			70360	198436	268796
KLINE REVOC TRUST, ROBERTA		SHERWOOD LN	249	25			39749	0	39749
KLINE REVOC TRUST, ROBERTA		SHERWOOD LN	249	22			129845	0	129845
KLINE REVOC TRUST, ROBERTA		74 SHERWOOD LN	249	9			130071	406043	536114
KNIGHT, HAROLD W	BARRAMEDA, PAULA KNIGHT	59 TROTTING PARK RD	240	75			85365	116967	202332
KNIGHT, RICHARD C	KNIGHT, LARRAINE E	RED GATE RD	210	2			40999	0	40999
KNIGHT, RICHARD C	KNIGHT, LARRAINE E	RED GATE RD	210	1			2974	0	2974

Property Inventory - Year 2007

Owner||CHR(39)||s Name	Co-grantee's Name	Location	Map	Block	Lot	Unit	Total Assessed Land Value	Total Assessed Improvement	Total Assessed Parcel Value
KNIGHT, RICHARD C	KNIGHT, LARRAINE	RED GATE RD	210	6			1380	0	1380
KNIGHT, THELMA W		254 BRYANT RD	236	21			100128	124594	224722
KNOWLTON REV TRUST, BARBARA A		22 COBURN WAY	246	71	22		0	161752	161752
KNOWLTON, RITA M		55 WEBSTER ST	245	10			41164	114389	155553
KOCH, CHARLES E	JATKOLA, BARBARA L	40 RIDGECREST RD	245	123			49610	129228	178838
KOCH, MARGUERITE	RICHARD, NAZAIRE	4 DUVAL COOP MH PARK	246	37	4		0	32340	32340
KOHLMORGAN HOSPITALITY		301 WOODBOUND RD	242	37			154997	88120	243117
KOPP, DARBY R	KOPP, MARGOT C	81 HEATH RD	228	111			84088	193552	277640
KORDA, ALANA D		314 NORTH ST	247	45			77143	144254	221397
KORONA, GEORGE	KORONA, SUSAN D	30 HIGHLAND AVE	238	100			53450	135405	188855
KORPI, BETTE A		25 CHARLONNE ST #7	238	63			0	141328	141328
KOSKI, WAYNE A	KOSKI, PAMELA M	30 LACY RD	239	25			48682	122413	171095
KOSSICK, KIMBERLY A		114 STRATTON RD	239	155			48800	93848	142648
KOT, ROGER M		9 BROOK ST	244	63			41244	101329	142573
KOWALSKI, NANCY JULIA		99 MICHIGAN RD	240	91			57935	117752	175687
KOZHEMIAKOV, VLADIMIR		GREAT RD	221	14	1		2962	0	2962
KOZHEMIAKOV, VLADIMIR		170 GREAT RD	221	17			85059	252854	337913
KRAUSE ET AL, STEPHEN H	KRAUSE, CHARLES H	246 MAIN ST	237	9			24829	36200	61029
KRAUSE, STEPHEN H		MAIN ST	237	2			894	0	894
KRAWIECKI, TIMOTHY	KRAWIECKI, REBEKAH	39 GILMORE POND RD	239	54			49250	126242	175492
KRESGE, MARK W	LYON, SARA C	458 SQUANTUM RD	257	7			48134	127529	175663
KROLL, KENNETH M	KROLL, DIANE F	477 MOUNTAIN RD	212	28			152876	249859	402735
KROOK REV TRUST		79 HADLEY RD	254	5			62901	200557	263458
KROOK REV TRUST, STEVEN E		32 FITZGERALD DR	244	31			125946	429248	555194
KROOK, GABRIELE	KROOK, EMMA L	262 MOUNTAIN RD	220	24			60017	48823	108840
KRUG, SHAWN M	KRUG, SUSAN C	10 MEADOW LN	239	47			41217	117426	158643
KUBLBECK, JAMES R		91 FOREST PARK	240	59	91		0	38503	38503
KUMPH, DANA M	KUMPH, MARY BETH	31 PROSPECT ST	238	124			49448	102075	151523
KWIECIEN, ILONA		224 INGALLS RD	223	2	3		63306	203519	266825
L'ECUYER, DAVID I	L'ECUYER, MINTA J	78 FOREST PARK	240	59	78		0	46261	46261
LAASSAL, HICHAME		88 SQUANTUM RD	243	20			48178	129365	177543
LABBE, HAROLD C	LABBE, DIVINA GRACE	180 NUTTING RD	246	55	3		48830	137109	185939
LABONTE JR, ALBERT J	REPLACEMENT ADMIN	16 BOURGEOIS ST	238	275	1		37282	45034	82316
LABONTE JR, ALBERT J	REPLCMNT ADMIN	18 BOURGEOIS ST	238	275			27380	13574	40954
LABONTE JR, ALBERT J	REPLACEMENT ADMIN	PROSPECT ST	238	127			118148	0	118148

Property Inventory - Year 2007

Owner||CHR(39)||s Name	Co grantee's Name	Location	Map	Block	Lot	Unit	Total Assessed Land Value	Total Assessed Improvement	Total Assessed Parcel Value
LABONTE JR, ALBERT J	REPLACEMENT ADMIN	442 SQUANTUM RD	257	10			49738	131889	181627
LABONTE JR, ALBERT J	REPLACEMENT ADMIN	446 SQUANTUM RD	257	9			55666	116359	172025
LABONTE, MICHEL		84 NORTH ST	238	218			48512	92074	140586
LABONTE, ROLAND J	LABONTE, BARBARA A	TYLER HILL RD	239	248	4		34556	0	34556
LABRECQUE, CHRISTOPHER J	LABRECQUE, TRACEY A	160 SANDY LN	227	17			54886	179356	234242
LABRIE, DONALD P.	LABRIE, MARY ANNE	363 WOODBOUND RD	243	2			85098	284366	369464
LABRIE, PHILIP R	LABRIE, JEANNE L	46 CHARLONNE ST	238	45			48025	140198	188223
LACASSE, DALE A	LACASSE, DIANE J	FITZWILLIAM RD	221	14			2550	0	2550
LACASSE, DALE A	LACASSE, DIANE J	172B GREAT RD	221	16			93974	449907	543881
LACOURSE, MARJORIE		47 PROSPECT ST	237	18			48613	110242	158855
LACROIX, DANIEL M	LACROIX, LISA	128 NUTTING RD	245	33			52070	168704	220774
LACROIX, JANET		40 RED GATE RD	211	11			68953	97732	166685
LACROIX, MATTHEW K	LACROIX, JENNIFER L	35 WINDY FIELDS LN	238	211	2	7	49370	161628	210998
LACY ROAD HOLDING COMPANY LLC		LACY RD	239	31	2		57401	0	57401
LAFLEUR, MARK R		HILLCREST RD	244	125			9583	0	9583
LAFLEUR, MARK R		119 TURNPIKE RD	244	125			45713	99483	145196
LATON, EDITH M	GOOD, EVA E	224 GILSON RD	231	24			430670	156323	586993
LAFONTAINE, KEVIN R	LAFONTAINE, JOAN G	81 LORD VIEW DR	237	66			73601	186021	259622
LAFORTUNE, MICHELLE M	LAFORTUNE, SCOTT	52 TURNPIKE RD	239	95	2		41289	192064	233353
LAFRANCE, DAVID J	LAFRANCE, KATHLEEN J	34 PETERBOROUGH ST	238	295			34020	97158	131178
LAFRENIERE ET AL, DOROTHY A	HUNT MARIE THERESE	26 MICHIGAN RD	240	58			48893	65568	114461
LAFRENIERE, DOROTHY A	LAFRENIERE, JOHN A	GILMORE POND RD	226	23			61499	1800	63299
LAFRENIERE, DOROTHY A	LAFRENIERE, JOHN A	334 GILMORE POND RD	226	13	2		79271	23045	102316
LAFRENIERE, DOROTHY A	LAFRENIERE, JOHN A	360 GILMORE POND RD	226	13	1		76243	68415	144658
LAFRENIERE, LUANN		59 DEAN FARM RD	246	42			61019	111514	172533
LAFRENIERE, PAULA		10 HAMILTON CT	239	123			78696	278525	357221
LAMB ET AL, KARLN R	RAND, LAURIE L	38 JAQUITH RD	239	13	1		72690	139812	212502
LAMBERT REV TRUST, RICHARD W	LAMBERT REV TRUST, MADELYN A	56 GILMORE POND RD	239	59	1		48438	101770	150208
LAMBERT REV TRUST, RICHARD W	LAMBERT REV TRUST, MADELYN A	160 PROCTOR RD	236	11			98840	274474	373314
LAMBERT, DENNIS A	LAMBERT, PEGGY L	14 PINECREST RD	245	119			46400	101014	147414
LAMBERT, ELEANOR J	LAFORTUNE, MICHELLE M	46 TURNPIKE RD	239	95	1		41460	117381	158841
LAMBERT, MARK N	LAMBERT, HEATHER M	43 NELSON CIR	244	118			56802	114387	171189
LAMBERT, NORMAN	LAMBERT, DENNIS	116 GILMORE POND RD	238	87			70170	127714	197884
LAMBERT, ROBERT	LAMBERT, LUCILLE	17 TORCIER WAY	239	280			48356	133555	181911
LAMBERT, THOMAS A		15 ADAMS ST	239	45			49223	95082	144305

Property Inventory - Year 2007

Owner||CHR(39)||s Name	Co-grantee's Name	Location	Map	Block	Lot	Unit	Total Assessed Land Value	Total Assessed Improvement	Total Assessed Parcel Value
LAMBERT, THOMAS A	LAMBERT, CATHERINE	3 DARCIE DR	243	62			57935	134287	192222
LAMOUREUX, DENNIS E	LAMOREAUX, NANCY J	326 SQUANTUM RD	242	9			55100	80385	135485
LANCEY, MARK S		25 HILLCREST RD	244	100			56702	80126	136828
LANDIS, HUGH	LANDIS, TERESA L	236 SANDERS RD	251	13			32916	96390	129306
LANDRY, JACOB		38 HILLCREST RD	244	108			38734	95749	134483
LANDRY, JAIME	LANDRY, REBECCA	47 LETOURNEAU DR	245	41			58025	171065	229090
LANDY, GAIL		CRESTVIEW DR	246	15			63066	0	63066
LANDY, GAIL		136 CRESTVIEW DR	246	16			61015	204343	265358
LANE, ALBION R	LANE, EDITH M	11 ST JEAN ST	238	197			40917	109046	149963
LANE, JAMES A	LANE, KAREN R	9-17 HILLCREST RD	244	99			63719	128334	192053
LANG TRUST, PAMELA	% PAMELA LANG	152 CRESTVIEW DR	247	22			90203	385163	475366
LANG, FAITH	ROCHELEAU, EMILE V	616 MOUNTAIN RD	212	16			91476	178525	270001
LANGEVIN, MICHAEL R	LANGEVIN, MARGARET	146 MAIN ST	238	140			41580	106900	148480
LANGEVIN, NORMAN A	LANGEVIN, CHRISTINE A	7 GILMORE POND RD	239	40			39375	95946	135321
LANGEVIN, NORMAN R	LANGEVIN, JACQUELINE	5 GILMORE POND RD	239	39			37914	103532	141446
LANGLEY, PETER L	LANGLEY, MARIA C	64 PROSPECT ST	238	128			51500	100758	152258
LANZA, KELLY A		53 NUTTING RD	238	240			50420	97291	147711
LAPAGE, ABIGAIL E		245 MOUNTAIN RD	220	4			64078	170777	234855
LAPERRIERE, LORRAINE M		77 FOREST PARK	240	59	77		0	27995	27995
LAPHAM, CHERYL M		179 CRESTVIEW DR	247	29			82822	191966	274788
LAPINSKY II, STEPHEN A	LAPINSKY, REBECCAH K	139 SQUANTUM RD	243	35			58085	93338	151423
LAROCHE, EDWARD A	LAROCHE, DONNA M	38 SOUTH SHORE DR	240	29			58655	97973	156628
LAROU, JUNE W	LAROU, KATHLEEN J	80 HEATH RD	228	112			80578	154290	234868
LARSEN REV TRST, SARAH H		30 HARKNESS RD	228	107			68020	328555	396575
LARY JR, WILLIAM C		39 MELISSA CR	246	71	39		0	155239	155239
LASKO ET AL, RUTH K	GIESKEN, LINDA J	34 FROST POND RD	249	13			193815	216064	409879
LAVIGNE, RONALD A		213 DEAN FARM RD	247	9			70033	199860	269893
LAVIOLETTE, GARY J		13 GROVE ST	244	86			40774	108151	148925
LAVOIE, MICHELLE A		130 MOUNTAIN RD	229	1			68378	118083	186461
LAWN, ANDREW D	LAWN, PATRICIA M	137 INGALLS RD	223	9			72748	272104	344852
LAWN, DANIEL R	STAUFFENEKER, ESTER J	20 BURRINGTON ST	239	189			48178	98085	146263
LAWN, JAMES E	LAWN, TRACY A	34 PINECREST RD	245	115			48200	110210	158410
LAWRENCE ET AL, SUSAN		THORNDIKE POND RD	235	1			2106	0	2106
LAWRENCE, MICHELLE M	LAWRENCE, CHARLES E	29 JENNIFER LN	245	48			51350	142289	193639
LAWRENCE-LIGHTFOOT, SARA		462 GILMORE POND RD	227	36			283009	170784	453793

Property Inventory - Year 2007

Owner[CHR(39)]s Name	Co grantee's Name	Location	Map	Block	Lot	Unit	Total Assessed Land Value	Total Assessed Improvement	Total Assessed Parcel Value
LAYFIELD, JAY W	LAYFIELD PATRICIA M	56 STRATTON RD	239	169			47478	105163	152641
LEACH ET AL, ALLEN A		HARKNESS RD	237	34			1872	0	1872
LEACH, ALLEN A		60 MATCHPOINT	237	35			104068	487586	591654
LEACH, CASSANDRA F	% CASSANDRA LEACH GUTTERIDGE	236 MAIN ST	237	10			69959	323747	393706
LEACH, PETER G	LEACH, DIANA L	SAWTELLE RD	227	13			1485	0	1485
LEACH, PETER G	LEACH, DIANA L	41 SAWTELLE RD	228	4			59386	243824	303210
LEAVITT, EDWARD P	LEAVITT, DONNA J	332 SQUANTUM RD	242	8			58835	113895	172730
LEBLANC, CYNTHIA		36 FOREST PARK	240	59	36		0	35079	35079
LECLAIR, BENOIT B	LECLAIR, JOANNE	338 SQUANTUM RD	242	7			49153	84500	133653
LEGER, CHRISTOPHER A	LEGER, BRIGITTE A	45 MAIN ST	238	39			46095	79888	125983
LEGG, MERLE A	LEGG, YANGJA JUNG	MOUNTAIN RD	203	2			717	0	717
LEGG, MERLE A	LEGG, YANGJA JUNG	915 MOUNTAIN RD	203	1			79977	281616	361593
LEHTONEN, LINDA J		53 CRESTVIEW DR	246	7	2		60081	183103	243184
LEMIRE, NORMAND L	LEMIRE, ERLENE R	84 HUNT RD	243	44			64521	136183	200704
LEMOINE, KIMBERLY		18 CONTOOCOOK AVE	243	50			48500	72006	120506
LENNON, KEVIN M	LENNON, STEVE M	53 CHARLONNE ST	238	72			48579	213480	262059
LEPECIER, RAYMOND L	LEPECIER, ROSE A	22 HOWARD HILL RD	239	149			56280	91781	148061
LEPECIER, ROSE A		24 HOWARD HILL RD	239	148			61175	89930	151105
LESCARD, DAVID	MEJIA, GINA E	69 STRATTON RD	239	118			49370	109115	158485
LETOURNEAU, DAVID L	LETOURNEAU, KATHLEEN M F	381 NORTH ST	247	51			60984	126934	187918
LETOURNEAU, DAVID L	LETOURNEAU, KATHLEEN M F	389 NORTH ST	247	52			60984	129172	190156
LETOURNEAU, KATHLEEN M		4 WINDING BROOK RD	246	31			57014	116498	173512
LETOURNEAU, LINCOLN E	LETOURNEAU, NELSON E	31 NORTH ST	238	174			22297	61004	83301
LEVESQUE, JOSHUA S	LEVESQUE, TRACY L	355 MAIN ST	228	23			70770	195827	266597
LEVIN, PETER D		11 NUTTING RD	238	232			40440	110881	151321
LEVINE, QUALIFIED PERS RES TRUST	% CATHERINE H LEVINE	606 DUBLIN RD	231	12			433570	185876	619446
LEWANDOWSKI, LAURA		TOWN FARM RD	247	1	5		1117	0	1117
LEWIS, RICHARD	LEWIS, KATRINA	154 NUTTING RD	246	65			48613	151016	199629
LEY, DOUGLAS A	LEY, MARY F	28 SCHOOL ST	238	29			41120	112752	153872
LIBBERTON, WENDY B		31 OAK ST	245	18			39799	55724	95523
LICATA, MARRIETTE J		94 NORTH ST	238	215			46490	88581	135071
LICYGIEWICZ, KAZIMIERS J	LICYGIEWICZ, KRYSTYNA	36 NELSON CIR	244	111			56715	139621	196336
LIEBE, ANDREW L		5 DEAN FARM RD	246	38			60365	88948	149313
LIEBMAN, KENNETH R		PROCTOR RD	236	3	2		3584	0	3584
LIEBMAN, LARRY J	LIEBMAN, PHYLLIS	PROCTOR RD	247	54			18424	13662	32086

Property Inventory - Year 2007

Owner||CHR(39)||s Name	Co-grantee's Name	Location	Map	Block	Lot	Unit	Total Assessed Land Value	Total Assessed Improvement	Total Assessed Parcel Value
LIEBMAN, LARRY J	LIEBMAN, PHYLLIS	349-359 PROCTOR RD	247	55			71034	445820	516854
LIENHARDT, ARTHUR J	LIENHARDT, MARIA	111 FOREST PARK	240	59	111		0	29540	29540
LILIENFELD, LOUISE		75 MAIN ST	238	75			69752	320219	389971
LINCOLN JR, JOHN S		583 FITZWILLIAM RD	208	2			70033	128374	198407
LINDELL, STEPHEN A	LINDELL, BEVERLY S	403 THORNDIKE POND RD	235	16			382240	155205	537445
LITTLE BROOK FARM TRUST	% ALLON P BLACKWELL	142 DUBLIN RD	229	10			114335	491105	605440
LITTLE, CARL C	LITTLE, KORK K	21 MAIN ST	238	17			62099	114513	176612
LITTLE, KORK K		2 FOREST PARK	240	59	2		0	13249	13249
LITTLEFIELD, L RICHARD	LITTLEFIELD, ELIZABETH F	NUTTING RD	246	52	1		2899	0	2899
LITTLEFIELD, L RICHARD	LITTLEFIELD, ELIZABETH F	257 NUTTING RD	246	50	3		103939	955186	1059125
LIVELY, PAUL J	SIROIS, MARY M	322 NORTH ST	247	44			60984	137144	198128
LIZOTTE, BRADLEY D	LIZOTTE, MICHELLE A	18 JAQUITH RD	239	15	2		56372	144457	200829
LLOYD, NANCY J	LLOYD, LEWIS L	5 HARKNESS RD	228	97			51880	142298	194178
LNW REALTY TRUST		31 COBURN WAY	246	71	31		0	152931	152931
LODGE, MARY E		8 SHERWOOD LN	249	12			82416	196073	278489
LONG, NELSON W	LONG, MARY LOU	457 MOUNTAIN RD	212	27			158931	178882	337813
LONGO, PETER O		24 WOLFS WAY	220	2	3		70349	224366	294715
LORDEN REALTY INC		DUBLIN RD	229	8	10		76746	130	76876
LORDEN, ADAM C		255 OLD SHARON RD	255	10			49763	126693	176456
LORINA CORROSION CONTROL LLC		48 PERRY RD	243	86	1		51867	182952	234819
LOUDON, SAMUEL D	LOUDON, MELBA R	305 SQUANTUM RD	242	47			54886	150289	205175
LOUGEE, DAVID J	LOUGEE, SUSAN	43 MILLIKEN RD	212	9			74683	143175	217858
LOUGHLIN, TIMOTHY R	LOUGHLIN, TINA M	8 AMBOY CIR	243	80			54916	116645	171561
LOVELAND, BRECK L		136 PROCTOR RD	236	15			80938	135920	216858
LOVELL, SUSAN		99 STRATTON RD	239	127			48512	135640	184152
LOWE JR. TRUST 1999, RUSSELL B.	RICE, NATHALIE L	RED GATE RD	209	2			2030	0	2030
LUCAS, JACQUELINE E		7 GROVE ST	244	84			40774	54659	95433
LUCERO, JOHN E	LUCERO, JUDY C	75 STRATTON RD	239	119			49250	125162	174412
LUKSHA, CHRIS E	LUKSHA, ELIZABETH J	22 RIVER ST	238	9			41281	81515	122796
LUSCOMBE, KEITH P	LUSCOMBE, NANCY K	10 SHERWOOD LN	249	11			76149	179861	256010
LYNCH, RICHARD		NORTH LOT RD	238	108			11	0	11
LYNCH, RICHARD D	LYNCH, MEREDITH A	HIGHLAND AVE	238	83			1876	0	1876
LYNCH, RICHARD D	LYNCH, MEREDITH A	46 HIGHLAND AVE	238	98			88603	128080	216683
LYNCH, TAMMY M	PILLSBURY, WAIDE A	8 ERIN LN	245	70			54440	147291	201731
MAACK, COLLEEN D		27 RIVER ST	239	233			39117	70919	110036

Property Inventory - Year 2007

Owner[[CHR(39)]]s Name	Co-grantee's Name	Location	Map	Block	Lot	Unit	Total Assessed Land Value	Total Assessed Improvement	Total Assessed Parcel Value
MACALONEY, JAMES A	MACALONEY, MADELINE L	15 ST JEAN ST	238	317			41477	208769	250246
MACCREADY, MARY		THORNDIKE POND RD	228	84			39204	0	39204
MACCREADY, MARY		17 THORNDIKE POND RD	228	77			66670	309699	376369
MACFARQUHAR, RODERICK L		171 THORNDIKE POND RD	229	24			108561	423400	531961
MACISAAC TRUST, PATRICIA H	MACISAAC, DONALD A	19 STONY BROOK RD	229	11			115304	257174	372478
MACKENZIE RE HOLDINGS I LP		196 GILSON RD	231	27			441970	300553	742523
MACKENZIE, SCOTT		9 SKYLINE DR	253	4			78313	150513	228826
MACKERCHAR, SANDRA		49 LORD VIEW DR	237	64			77701	195551	273252
MACKEY, ANSELM R	MACKEY, ROBIN A	37 STRATTON RD	239	112			50090	132603	182693
MADIGAN, EDWARD	MADIGAN, DEBORAH S	554 GILMORE POND RD	227	31			228634	154533	383167
MADISON, DAVID E	MOORE, ANDREA M	16 PARADISE LN	246	61			49615	125565	175180
MAGLIACANE, JAMES F	MAGLIANCANE, DOREEN Y	29 LEHTINEN RD	253	17			63258	133738	196996
MAGOUN, THEODORE R	MAGOUN, JANET S	375 THORNDIKE POND RD	235	13			434935	120420	555355
MAHON, MICHAEL F	MAHON, MARIE	46 LAKEWOOD DR	240	45			67797	121306	189103
MAHONEY, SCOTT P	MAHONEY, ROBYN E	109 MICHIGAN RD	240	94			57965	206451	264416
MAILLET, DAVID J	MAILLET, CATHERINE M	6 WHEELER ST	239	180			48830	94055	142885
MAKI FAMILY TRUST		33 HILLCREST RD	244	101			63960	151854	215814
MAKI TRUSTEE, ARTHUR P	MAKI TRUSTEE, ELEANOR H	750 GILMORE POND RD	228	42			67374	134359	201733
MAKI, PETER	MAKI, CATHY	752 GILMORE POND RD	228	41			77099	113380	190479
MANCINI, DONALD	DESHAIES, AARON	14 JENNIFER LN	245	49			49190	133217	182407
MANLEY, JOSHUA T	MANLEY, KORRI L	32 NELSON CIR	244	112			56592	119372	175964
MANN, LOUIE A	GEDENBERG, SANDRA J	13 OAK ST	239	91			41460	109531	150991
MANNERS, JAMES J	MANNERS, DORIS M	81 FOREST PARK	240	59	81		0	48684	48684
MANNING REVOC TRUST, JOSEPH P		9 BRADLEY CT	238	157			56592	117374	173966
MANONI, DENNIS S	MANONI, JACQUELINE V	568 DUBLIN RD	231	15			66367	62217	128584
MANSFIELD ET AL, FREDERICK L	MANSFIELD, RICHARD	598 DUBLIN RD	231	13			432145	57039	489184
MAPLE MILLS LLC		415 SQUANTUM RD	257	12	1		62103	439969	502072
MAPLE MILLS LLC		425 SQUANTUM RD	257	12	2		70713	140244	210957
MAPLE MILLS LLC		443 SQUANTUM RD	257	12	3		62073	432998	495071
MARABITO, ANNETTE	KEIS, JOHN	31 CHARLONNE ST	238	66			46653	86961	133614
MARAY, PAUL A	MARAY, LINDA	57 WEBSTER ST	245	11			39307	61359	100666
MAROIS, PAUL R		24 ADAMS ST	239	42			41281	150950	192231
MARRO JR, FRANK H	MARRO, LORRAINE C	7 DIONNE ST	238	273			39576	77142	116718
MARRO, ANTHONY E	MARRO, ALISON	732 NORTH ST	249	18			60984	162150	223134
MARROTTE, KURK	MARROTTE, BARBARA A	214 CRESTVIEW DR	247	18			63267	119942	183209

Property Inventory - Year 2007

Owner||CHR(39)||s Name	Co-grantee's Name	Location	Map	Block	Lot	Unit	Total Assessed Land Value	Total Assessed Improvement	Total Assessed Parcel Value
MARROTTE, PHILLIP J		55 TYLER HILL RD	239	248	3		66119	336965	403084
MARROTTE, RONALD		123 INGALLS RD	223	8			63600	126743	190343
MARSHALL II, GERALD F	MARSHALL, JANIE D	32 CONTOOCOOK AVE	243	46			57935	147593	205528
MARSHALL, EUGENE R	MARSHALL, EILEEN	11 LIBBY CT	239	191			48025	100770	148795
MARSHALL, FREDERICK	MARSHALL, THERESA	35 COBURN WAY	246	71	35		0	170106	170106
MARSHALL, JAMES M		21 FOREST PARK	240	59	21		0	22588	22588
MARSHALL, JAMES M		10 STRATTON RD	239	220			40440	141512	181952
MARSON, JAMES W		12 WOLFS WAY	220	2	1		62081	217215	279296
MARTEL, PAMELA A	KENNEDY, DAVID A	11 PINECREST RD	245	109	1		46043	108550	154593
MARTIN, ERIC L		17 CHARLONNE ST	238	54			48368	101994	150362
MARTIN, FRANCIS E		30 PINE ST	244	47			37206	83236	120442
MARTIN, KATHERINE A	CORCORAN, AARON	67 MILLIKEN RD	212	11	3		64453	173159	237612
MARTIN, KEITH W	MARTIN, MELANIE R	112 SQUANTUM RD	243	17			48429	115146	163575
MARTIN, LANCE H	MARTIN, PAMELA	11 FORCIER WAY	239	131			49702	72147	121849
MARTIN, PETER		31 TYLER HILL RD	239	246			49615	77924	127539
MARTIN, ROBIN		306 HADLEY RD	253	24			49985	111935	161920
MARTIN, THOMAS E	MARTIN, DEBORAH T	366 RIVER ST	225	2	2		67669	134345	202014
MARTUS, SHIRLEY M		70 HOWARD HILL RD	240	64			53930	104670	158600
MARVIN, CHARLES B	MARVIN, MARY JO V	21 THORNDIKE POND RD	228	78			66130	288831	354961
MASSIN TRUST, F & E	MASSIN TRUSTEE, CHARLES G	BRIGHAM RD REAR	210	8			5391	0	5391
MASSIN TRUST, F & E	MASSIN TRUSTEE, CHARLES G	SANDERS RD	251	2			3937	0	3937
MATTHESON, RONALD L	MATTHESON, KRISTIN L	50 GILMORE POND RD	239	60			48500	92508	141008
MAY, DAN D	MAY, LINDA L	115 SAWTELLE RD	228	9			55966	79726	135692
MAZEJKA, ROBIN A		125 MICHIGAN RD	240	98			58382	132248	190630
MCANENEY, LAURIE J	PIBUS, JOAN G	16 AETNA ST	239	205			47173	120724	167897
MCCARROLL, DANIEL J	MCCARROLL, CRISTY JEAN	13 COOLIDGE ST	245	83			48579	146730	195309
MCCARTHY, CHARLOTTE A		112 STRATTON RD	239	156			48128	82399	130527
MCCARTHY, JOHN W	MCCARTHY, PATRICIA A	133 SQUANTUM RD	243	34			49161	127921	177082
MCCARTHY, MICHAEL L	MCCARTHY, MARY S	18 CRESTVILW DR	246	24			67033	127953	194986
MCCARTHY, MICHAEL L		19 TURNPIKE RD	239	82			67406	81241	148647
MCCLELLAND, TIMOTHY S	MCCLELLAND, CHERYL J	33 COBURN WAY	246	71	33		0	165140	165140
MCCONNELL, FRANCIS	MCCONNELL, DONNA	53 PROSPECT ST	237	20			58325	145409	203734
MCCONNELL, SHANON		14 SARA DR	253	36			82764	150631	233395
MCCOOL, JOSEPH D	MCCOOL, KRISTIN V	7 BETH CR	253	31			82790	159787	242577
MCDANIEL, HARRY M	MCDANIEL, GRETEL B	4 ST JEAN ST	238	202			41172	101523	142695

Property Inventory - Year 2007

Owner||CHR(39)||s Name	Co-grantee's Name	Location	Map	Block	Lot	Unit	Total Assessed Land Value	Total Assessed Improvement	Total Assessed Parcel Value
MCDERMOTT, JODY L		36 OAK ST	245	16			41172	105027	146199
MCDONALD, BRIAN C	MCDONALD, MELANIE R	45 NORTH ST	238	183	2		50240	144796	195036
MCDONALD, CHARLES L	MCDONALD, TERRY J	85 MICHIGAN RD	240	89			57935	113125	171060
MCDONALDS CORPORATION	JOSPEH P RUSCITO/RUSCITO MGMT	85 PETERBOROUGH ST	245	98	1		0	370584	370584
MCGINNIS REV TRUST, PHYLLIS T		298 GREAT RD	211	36			89374	237655	327029
MCGINNIS, PHYLLIS T	MCGINNIS JR, WILLARD E	GREAT RD	211	35			1128	0	1128
MCGONAGLE JR, WILLIAM H	MCGONAGLE, JULIE A	95 LORD VIEW DR	237	67			77341	187848	265189
MCGOWAN REV TRUST, PETER M		533 THORNDIKE POND RD	234	19			90989	151550	242539
MCGREAL, STEPHEN P		89 HIGHLAND AVE	238	86	3		64205	201385	265590
MCGURTY, JOHN C		4 CHRISTIAN CT	238	301			32759	267790	300549
MCKEE ET AL, WILLIAM	MCKEE, DEBORAH	54 NORTH ST	238	228			48102	100104	148206
MCKELVIE REV TRUST, PERRYLIN R		16 FROST POND RD	249	15			179465	311424	490889
MCKENZIE, WILLIAM R	MCKENZIE, ANN P	175 HADLEY RD	254	18	7		66433	292359	358792
MCLAUGHLIN, ERIC K	TINKLEMAN, MELISSA H	74 SQUANTUM RD	243	23			48128	96692	144820
MCLAUGHLIN, SCOTT A	MCLAUGHLIN, CYNTHIA L	31 WINDING BROOK RD	246	32	2		53579	152391	205970
MCLEAN REV TRUST, DAVID AND LESLIE		47 RED GATE RD	211	10	3		64033	324534	388567
MCNAMARA, ANDREA R		26 LAKEWOOD DR	240	49			57965	120893	178858
MCNAMARA, KURT		8 OAK ST	239	92			39799	107603	147402
MCNAMARA, NICHOLAS H	MCNAMARA, JENNIFER J	11 WHITE RD	245	133			40249	67795	108044
MCNEAR, SONJIA R		84 RIVER ST	239	70			41113	166354	207467
MCQUEEN, JAMES T	MCQUEEN, ELEANOR D	43 TOWN FARM RD	247	61			92403	115810	208213
MCWAY, DONALD H	MCWAY, BEVERLY J	15 WINDY FIELDS LN	238	211	2	3	48344	159118	207462
MEADOW LEDGE IRREVOCABLE TRUST	% LAWRENCE GARDNER	1 MAIN ST	238	4			73757	294526	368283
MEADOW LEDGE IRREVOCABLE TRUST	% LAWRENCE GARDNER	47 PETERBOROUGH ST	238	283			69415	108598	178013
MEEHAN, THOMAS J	MEEHAN, DOROTHY H	340 WOODBOUND RD	242	27			58309	122974	181283
MEIER, LOUISE E		7 TROY RD	203	3			73509	116180	189689
MEINSMA, JOHN L	MEINSMA, BARBARA J	786 NORTH ST	249	17	4		70453	205869	276322
MEINSMA, JOHN L	MEINSMA, BARBARA J	788 NORTH ST	249	17	3		76183	0	76183
MELLIS, FONTAINE		111 GILMORE POND RD	239	15	1		53773	105601	159374
MELZER, ROBERT M		33 POINT RD	234	7			404235	310823	715058
MELZER, ROBERT M		THORNDIKE POND RD	234	1			45104	0	45104
MENJIVAR, JOSE	BLANCO, MARIA	8 CARMELLA DR	240	38			57965	125149	183114
MERRELL, EDWARD J	MERRELL, MARY D	100 MAIN ST	238	152			41430	110672	152102
MERRIGAN, JOHN A		161 SHERWOOD LN	249	24			79388	202551	281939
MERRILL, ALFRED A	MERRILL, NELLIE B	15 GIBBS RD	230	8			48299	78663	126962

Property Inventory - Year 2007

Owner||CHR(39)||s Name	Co-grantee's Name	Location	Map	Block	Lot	Unit	Total Assessed Land Value	Total Assessed Improvement	Total Assessed Parcel Value
MERRILL, DAVID B	MERRILL, ILGA D	SANDERS RD	251	12			765	0	765
MERRILL, DAVID B	MERRILL, ILGA	268 SANDERS RD	251	11			19727	1725	21452
MERRILL, GORDON C	MERRILL, CAROLYN F	18 COLTON DR	246	71	18		0	152931	152931
MERTZIC BENJAMIN J	MERTZIC ERIN T	15 LETOURNEAU DR	245	37			48579	137534	186113
MEUSE, MICHAEL A	MEUSE, MARY	21 STRATTON RD	239	109			39117	152950	192067
MEYERS, STEPHEN C	MEYERS, AMY REAGLE	398 MOUNTAIN RD	212	23			106166	582187	688353
MICHELE REV TRUST, KATHERINE L	MICHELE REV TRUST, ROBERT C	GILMORE POND RD	227	34			4	0	4
MICHELE REV TRUST, KATHERINE L	MICHELE REV TRUST, ROBERT C	8-18 INGALLS RD	222	3	1		2101	0	2101
MICHELE REV TRUST, KATHERINE L		26 INGALLS RD	222	12			124883	724567	849450
MICHELE REV. TRUST, KATHERINE L	MICHELE REV. TRUST, ROBERT C	INGALLS RD	222	3			4795	11930	16725
MIESO JR TRUST, FRANK A	MIESO TRUST, SUZANNE	340 NUTTING RD	245	145			87324	302515	389839
MIGOTSKY, STEPHEN		14 SCHOOL ST	238	34			39520	180506	22002
MILES, ARTHUR W		5 FOREST PARK	240	59	5		0	18862	18862
MILLAR, IAN A	MILLAR, DIANE	73 TROTTING PARK RD	240	79			79176	15942	95118
MILLER TRUST OF 3/88, CLARK W		COBLEIGH HILL RD	206	3			7945	0	7945
MILLER TRUST OF 3/88, CLARK W		78 COBLEIGH HILL RD	206	4			79357	106294	185651
MILLER, CAROL		11 WHEELER ST	239	172			48221	85997	134218
MILLER, GLEN T	MILLER, ESTELLE	346 NORTH ST	247	42			60618	116482	177100
MILLER, GLENN T	MILLER, ESTELLE	243 INGALLS RD	223	11	6		63733	174579	238312
MILLER, LARRY D	MILLER, JOYCE	258 NORTH ST	246	27			56206	159735	215941
MILLER, LARRY D	MILLER, JOYCE	261 NORTH ST	237	54			62603	68590	131193
MILLER, RANDY G		GREAT RD	222	22			66113	0	66113
MILLER, RANDY G		255 MAIN ST	237	4			63035	235071	298106
MILLER, RAYMOND E	MILLER, LISA A	169 LEHTINEN RD	252	3	1		53772	138330	192102
MILLER, ROBERT L	MILLER, ELIZABETH	27 PINECREST RD	245	112			49220	39607	88827
MILLER, TERRY	MILLER, DIANA H	55 PROSPECT ST	237	22			48579	129783	178362
MILLER, VERNON D	MILLER, CHONG SIM	17 HATHORN RD	240	8			58663	95460	154123
MILLIPORE CORP	% A/P; MAIL STOP HQAP	11 PRESCOTT RD	256	1			705025	5724293	6429318
MILLIPORE CORPORATION		EASTWOOD DR	257	17			111519	0	111519
MINTEER REVOC TRUST, STEPHANIE J		194 MOUNTAIN RD	220	27			68935	301736	370671
MINTEER, JOHN F		MOUNTAIN RD	220	31	1		4416	0	4416
MINTEER, JOHN F		MOUNTAIN RD	220	31	2		1290	0	1290
MITCHELL FAM REV TRUST, BONNIE G		7 PARSONS LN	228	25			65801	161082	226883
MITCHELL JR, WILLIAM H		PRESCOTT RD	257	25			24503	0	24503
MITCHELL JR, WILLIAM H		137 PRESCOTT RD	257	26			66329	242049	308378

Property Inventory - Year 2007

Owner||CHR(39)||s Name	Co grantee's Name	Location	Map	Block	Lot	Unit	Total Assessed Land Value	Total Assessed Improvement	Total Assessed Parcel Value
MITCHELL REVOCABLE TRUST		407 MOUNTAIN RD	212	24			154075	200017	354092
MITCHELL, ALICE A		21 COBURN WAY	246	71	21		0	165988	165988
MITCHELL, BRIAN D	MITCHELL, SARAH B	20 BRENDAN LN	245	56			50180	119136	169316
MITCHELL, EVELYN J		116 FOREST PARK	240	59	116		0	46418	46418
MITCHELL, LAUREN		GREAT RD	221	11			10215	0	10215
MITCHELL, LAUREN		GREAT RD	221	15			1275	0	1275
MITCHELL, LAUREN		MOUNTAIN RD	220	11			94	0	94
MITCHELL, LAUREN		315 MOUNTAIN RD	220	9			77	0	77
MITCHELL, LAUREN		315 MOUNTAIN RD	220	10			82733	323691	406424
MITCHELL, MAXIMILLIAN J		265 MOUNTAIN RD	220	7			58660	128706	187366
MITCHELL, ROBERT J	MITCHELL, SHIRLEY A	3 DUSTIN LN	246	71	3		0	159923	159923
MOECKEL, KARL M		75 PETERBOROUGH ST	245	94			33915	156246	190161
MOELLER, LAWRENCE A	MOELLER, LINDA K	36 LAKEWOOD DR	240	47			60714	154874	215588
MOISAN, PAULA	MOISAN, AGNES	25 CHARLONNE ST #8	238	64			0	142299	142299
MONADNOCK CHRISTIAN CONFERENCE		DUBLIN RD	230	3	1		1911	0	1911
MONADNOCK CHRISTIAN CONFERENCE		DUBLIN RD	231	17	1		98315	1236	99551
MONADNOCK CHRISTIAN CONFERENCE		DUBLIN RD	230	3	3		135	0	135
MONADNOCK CHRISTIAN CONFERENCE		DUBLIN RD	230	3	4		131	0	131
MONADNOCK CHRISTIAN CONFERENCE		DUBLIN RD	230	5			230400	36230	266630
MONADNOCK CHRISTIAN CONFERENCE		257 DUBLIN RD	219	5			115357	2152728	2268085
MONADNOCK CHRISTIAN CONFERENCE		26 OLD KEENE RD	219	4			71587	134794	206381
MONADNOCK CHRISTIAN CONFERENCE		26 POOLE RD	219	10			139259	19350	158609
MONADNOCK CONSERVANCY		FITZWILLIAM RD	211	18			9000	0	9000
MONADNOCK DEVELOPMENTAL SERV		36 LACY RD	239	24			73517	170659	244176
MONADNOCK DISPOSAL SERVICE INC		FITZGERALD DR	244	10	2		112227	0	112227
MONADNOCK DISPOSAL SRVC, INC		OLD SHARON RD	255	12	2		34095	0	34095
MONADNOCK DISPOSAL SRVC, INC		101 OLD SHARON RD	255	12	1		88715	503737	592452
MONADNOCK LLC		463 THORNDIKE POND RD	234	15			419463	387352	806815
MONADNOCK MANAGEMENT INC		53 NORTH ST	238	185			43691	107301	150992
MONADNOCK MONTHLY MEETING	RELIGIOUS SOCIETY OF FRIENDS	3 DAVIDSON RD	253	23			69883	312170	382053
MONADNOCK PROPERTIES INC		18 PETERBOROUGH ST	238	302			34007	274968	308975
MONADNOCK PROPERTIES LLC		20 PETERBOROUGH ST	238	302	1		0	0	0
MONETTE, DAVID R	MONETTE, DAVID B	64 FOREST PARK	240	59	64		0	30800	30800
MONOMONAC EQUITIES LLC		9 BLAKE ST	239	223			72460	105350	177810
MOOR-VU, LLC		53 TROTTING PARK RD	240	74			21432	24643	46075

Property Inventory - Year 2007

Owner||CHR(39)||s Name	Co-grantee's Name	Location	Map	Block	Lot	Unit	Total Assessed Land Value	Total Assessed Improvement	Total Assessed Parcel Value
MOORE JAMES C	HANSON JOHN A	FITCH RD	245	129	21		6930	0	6930
MOORE JAMES C	HANSON JOHN A	67 FITCH RD	245	129	8		495	0	495
MOORE JAMES C	HANSON JOHN A	77 FITCH RD	245	129	9		578	0	578
MOORE JAMES C	HANSON JOHN A	78 FITCH RD	245	129	16		1017	0	1017
MOORE JAMES C	HANSON JOHN A	103 FITCH RD	245	129	12		638	0	638
MOORE JR, JOHN H	MOORE, DOROTHY A	104 FOREST PARK	240	59	104		0	40290	40290
MOORE PIKE LLC	% MAARCIA M DESROSIERS	31-44 MOORE PIKE	244	130			233596	362732	596328
MOORE, CHARLES E		143 HADLEY RD	254	19	1		64033	80869	144902
MOORE, JAMES C	MOORE, JEANNELLE F	18 LIBBY CT	239	197			49114	115721	164835
MOORE, JAMES C	MOORE, JEANNELLE F	24 LIBBY CT	239	196			49114	161464	210578
MOORE, JAMES C	MOORE, JEANNELLE F	25 LIBBY CT	239	193			49424	113121	162545
MOORE, JAMES C	MOORE, JEANNELLE F	27 LIBBY CT	239	194			49763	122786	172549
MOORE, JAMES C	MOORE, JEANNELLE F	28 LIBBY CT	239	195			49397	173358	222755
MOORE, JAMES C	HANSON, JOHN A	PETERBOROUGH ST	245	129	2		1309	0	1309
MOORE, JAMES C	HANSON, JOHN A	305 PETERBOROUGH ST	245	129	1		1301	0	1301
MOORE, RUBY M	MOORE, MICHAEL R	7 BIRCH ST	244	60			39989	78660	118649
MORAN, LINDA		296 TURNPIKE RD	243	84			62825	101255	164080
MOREAU, KATHLEEN J		102 NORTH ST	238	213			49730	103435	153165
MORELLO, GARY J	MORELLO, CINDY F	46 HEATH RD	228	114			80608	176647	257255
MORIARTY ET AL, CAROL C		TROTTING PARK RD	240	84			57324	10600	67924
MORIARTY ET AL, CAROL C		79 TROTTING PARK RD	240	81			98271	195559	293830
MORIARTY ET AL, CAROL C		83 TROTTING PARK RD	240	82			102681	98629	201310
MORIARTY, JOHN J	MORIARTY, CAROL C	70 TROTTING PARK RD	240	85			60688	85183	145871
MORIN, ERIC	MORIN, JENNETTE M	14 OAK ST	244	89			40440	114715	155155
MORIN, PAUL	% MORIN, ROLAND LAND MARY L	159 PROCTOR RD	236	18			97827	188987	286814
MORLEY, BRUCE A		320 MAIN ST	228	108			68380	142158	210538
MORMANDO, JAMES J	MORMANDO, REBECCA	64 WITT HILL RD	256	10	3		71950	144006	215956
MORRIS, ALAN A	MORRIS, KAREN M	37 SQUANTUM RD	244	20			55220	67457	122677
MORRISON, ELLIOT	MORRISON, JANICE L	23 FOREST PARK	240	59	23		0	34297	34297
MORSE, PAMELA J	MORSE, RANDALL H	54 HARKNESS RD	228	105			74170	228260	302430
MORSS, AMY R		315 SQUANTUM RD	242	49			49114	69005	118119
MOULTON, PHYLLIS M	MOULTON, LYNNE G	106 FOREST PARK	240	59	106		0	35730	35730
MOUNTAIN RD ESTATES ASSOC		MOUNTAIN RD	220	2	6		2139	9750	11889
MOUNTAIN ROAD REALTY TRUST		MOUNTAIN RD	204	8			62362	0	62362
MOUSSEAU, JOHN R	MOUSSEAU, KATHIE L	29 NUTTING RD	238	236			49460	96367	145827

Property Inventory - Year 2007

Owner[[CHR(39)]]s Name	Co grantees Name	Location	Map	Block	Lot	Unit	Total Assessed Land Value	Total Assessed Improvement	Total Assessed Parcel Value
MOYLE JR TRUST, WILLIAM D		230 SQUANTUM RD	243	4			102081	108250	210331
MTD RENTAL PROPERTIES LLC		13 GILMORE POND RD	239	49			49153	328765	377918
MTD RENTAL PROPERTIES LLC		14 GILMORE POND RD	239	67			49867	501794	551661
MUHONEN, RAYMOND A		241 INGALLS RD	223	11	1		70393	72343	142736
MUNGOVAN, WILLIAM C	MUNGOVAN, NANCY E	51 DARCIE DR	243	72			61715	116230	177945
MUNROE, CAROLANN	MUNROE, CHARLES H	22 GOODNOW ST	238	177			29727	85808	115535
MURPHY, DAVID J	MURPHY, MARCIA M	298 SANDERS RD	250	7			29451	136000	165451
MURPHY, DAVID J	MURPHY, MARCIA M	101 TURNER RD	250	6			30830	16544	47374
MURPHY, JAMES	MURPHY, CANDACE C	32 COBURN WAY	246	71	32		0	167200	167200
MURPHY, JAMES R	MURPHY KATHERINE A	31 FIRST TAVERN RD	229	14	3		71780	165565	237345
MYOTT, DAVID T	MYOTT, REBECCA A	14 BOURGEOIS ST	238	276			31295	34718	66013
NAAS, CAROL R		26 NELSON CIR	244	115			57499	124323	181822
NADEAU, KARIN L		28 THORNDIKE POND RD	228	83			67220	161066	228286
NARKUM, ELIZABETH		48 LAKEWOOD DR	240	44			97163	121103	218266
NATURE CONCERVANCY OF NH, THE		WHITTEMORE ISLAND	231	23			105	0	105
NAUGHTON, KATHERINE S	C/O ROSENFELD	69 BIXLER WAY	212	6			62802	2650	65452
NAZZARO, RICHARD A	NAZZARO, MARGARET S	36 HEATH RD	228	115			77068	182478	259546
NEAL, THOMAS E		286 SQUANTUM RD	242	16			47791	92172	139963
NEILSON, SANDRA E	% JAMES, SANDRA	123 NUTTING RD	245	29			50960	117321	168281
NELSON, DANIEL	NELSON, NANCY	8 RIVER ST	238	13			21739	63319	85058
NELSON, DANIEL J	NELSON, NANCY S	24 MAIN ST	238	167			69979	243340	313319
NELSON, DONALD E	NELSON, JEAN H	37 MELISSA CR	246	71	37		0	162530	162530
NERO, JASON J	NERO, KARA A	70 THORNDIKE POND RD	229	28			105101	100052	205153
NEW ENGLAND FORESTRY		BULLARD RD	204	16			238713	0	238713
NEW ENGLAND FORESTRY		SANDY LN	227	18			163483	0	163483
NEW ENGLAND FORESTRY		SANDY LN	227	25			400707	0	400707
NEW ENGLAND TELEPHONE COL		16 RIVER ST	238	11			66926	98608	165534
NEW ENGLAND WOOD PELLET, LLC		141 OLD SHARON RD	255	7			169774	1737062	1906836
NEW HAMPSHIRE, STATE OF		BLAKE ST	239	227			75046	10400	85446
NEW HAMPSHIRE, STATE OF		DUBLIN RD	231	9			60418	0	60418
NEW HAMPSHIRE, STATE OF		585 DUBLIN RD	231	8			622952	25190	648142
NEW HAMPSHIRE, STATE OF		HALFWAY HOUSE RD	213	6			148858	0	148858
NEW HAMPSHIRE, STATE OF		HALFWAY HOUSE RD REAR	213	7			86980	0	86980
NEW HAMPSHIRE, STATE OF		MOUNTAIN RD	203	9			162000	0	162000
NEW HAMPSHIRE, STATE OF		PETERBOROUGH ST	245	151			4200	0	4200

Property Inventory - Year 2007

Owner||CHR(39)||s Name	Co-grantee's Name	Location	Map	Block	Lot	Unit	Total Assessed Land Value	Total Assessed Improvement	Total Assessed Parcel Value
NEW HAMPSHIRE, STATE OF		POOLE RESERVATION	219	7			959699	193253	1152952
NEW HAMPSHIRE, STATE OF		STRATTON RD	239	221			14976	0	14976
NEW HAMPSHIRE, STATE OF		THORNDIKE POND RD	229	26			239220	0	239220
NEW HAMPSHIRE, STATE OF		UNION ST	239	213			44431	0	44431
NEW HAMPSHIRE, STATE OF	DEPT OF RESOURCES AND ECON DEV	782 MOUNTAIN RD	204	10			54142	20465	74607
NEW HAMPSIRE, STATE OF		PETERBOROUGH ST	238	307			17385	0	17385
NEWMAN, BRANDIE	SWEETLAND, STEPHEN J	16 BRENDAN LN	245	57			50360	106624	156984
NEWTON, MICHAEL B	NEWTON, REBECCA J	35 TYLER HILL RD	239	247			49738	138540	188278
NEXTEL COMMUNICATIONS OF	THE ATLANTIC INC	365 TURNPIKE ROAD	256	4	1		0	111345	111345
NEYENS, MICHAEL J	NEYENS, MARY M	195 CRESTVIEW DR	247	30			81986	264979	346965
NH CATHOLIC CHARITIES INC		20 PLANTATION DR	243	31			132066	2197106	2329172
NICHOLAS II, GLENN A	NICHOLAS, KATHLEEN M	3 JUNIPER ST	244	78			39913	114123	154036
NICHOLS, SALLY ANN	DILLON, MARGARET BATCHELDER	48 BULLARD RD	204	6	1		0	101988	101988
NIEMELA, ALVAH W		LACY RD	239	18	2		2188	0	2188
NIEMELA, JARED R	NIEMELA, MELINDA	668 GILMORE POND RD	227	26			57281	116978	174259
NIEMELA, KYLE	NIEMELA, STEPHANIE	LACY RD	239	5			135	0	135
NIEMELA, KYLE	NIEMELA, STEPHANIE	LACY RD	239	11			3060	0	3060
NIEMELA, KYLE	NIEMELA, STEPHANIE	LACY RD	239	12			2621	0	2621
NIEMELA, KYLE	NIEMELA, STEPHANIE	118 LACY RD	239	18	1		70145	231606	301751
NIEMELA, MARK A		72 NUTTING RD	245	77			57935	144011	201946
NIEMI, JOHN D	HENDERSHOTT, LISA	28 HOWARD HILL RD	239	148	1		48920	155295	204215
NINETEEN STRATTON LLP		19 STRATTON RD	239	108			46380	263737	310117
NINETEEN STRATTON, LLP		STRATTON RD	239	107			23097	65	23162
NISKALA SR, BRUCE A	NISKALA, PATRICIA	62 NORTH ST	238	225			48613	96561	145174
NISKALA, EDWARD V	NISKALA, ANN L	4 JENNIFER LN	245	50			58025	164387	222412
NISKALA, GWENDOLYN		290 SQUANTUM RD	242	15			46488	91518	138006
NIXON, DENNIS WILLIAM	NIXON, PAMELA ANNE	47 TURNPIKE RD	239	93			40249	100805	141054
NOBLE JR, JOHN		GAP MOUNTAIN RD	205	2			2550	0	2550
NOBLE, GEORGE	NOBLE, CHRIS	GAP MOUNTAIN RD	205	6			2250	0	2250
NOBLE, GEORGE	NOBLE, CHRIS	OLD COUNTY RD(REAR)	205	10			9150	0	9150
NOMAST, LLC		379 MAIN ST	228	32			71490	341191	412681
NORMANDIN, ZACHARY S	NORMANDIN, KATHLEEN E	33 PERRY RD	243	86	14		49161	183089	232250
NORTON, SUE J		123 CRESTVIEW DR	246	13			91613	200364	291977
NORWOOD, BARBARA		8 GROVE ST	244	81			41164	146682	187846
NORWOOD, JEANNE ANN		47 WEBSTER ST	245	9			39913	48363	88276

Property Inventory - Year 2007

Owner||CHR(39)||s Name	Co grantee's Name	Location	Map	Block	Lot	Unit	Total Assessed Land Value	Total Assessed Improvement	Total Assessed Parcel Value
NOVASTAR MORTGAGE INC	%BARRON & STADFELD PC	105 MICHIGAN RD	240	93			57935	108071	166006
NYE, DAVID J	NYE, CARRIE	113 MICHIGAN RD	240	96			57935	137630	195565
O'DONNELL, JOAN C		59 FOREST PARK	240	59	59		0	29164	29164
O'NEIL, DAVID B	O'NEIL, ESTELLE S	91 PETERBOROUGH ST	245	101			40666	92483	133149
O'NEIL, JOHN		44 NELSON CIR	244	109			48429	126002	174431
O'NEIL, TINA M	O'NEIL, MICHAEL D	41 PROSPECT ST	238	126			48613	94805	143418
O'NEILL, RICHARD T	O'NEILL, ELIZABETH J	97 LACY RD	239	6			59585	125541	185126
OCONNOR, CHARLES G		62 FOREST PARK	240	59	62		0	28674	28674
OCONNOR, SHAUN J	ARD-OCONNOR, JAHNNIE K	8 LINDEN ST	244	34			41399	84565	125964
OGERT, AMY J	OGERT, WILLIAM J	514 DUBLIN RD	231	33			84068	127162	211230
OLDS, DEWEY	OLDS, KAREN T	69 PROSPECT ST	237	23			48579	125667	174246
OLFENI PROPERTIES LLC	STRICKHOLM TRUST, PHYLLIS H	290 TURNPIKE RD	243	85			63239	181001	244240
OLIVER, DAVID A	OLIVER, SUZANNE L	10 MEETINGHOUSE RD	228	76			67990	332949	400939
OLSON SR REVOC TRUST	OLSON SR, RICHARD H	7 SCHOOL ST	238	21			40928	147476	188404
OLSON, ERIC R		60 DEAN FARM RD	246	50	4		64033	225598	289631
OLSON, SHERRY LEE	OLSON, PETER A	300 NORTH ST	246	2			58545	156395	214940
ONEILL, JAMES L		171 DEAN FARM RD	247	5			89243	207555	296798
ONORATI, NANCY M	BLOOD, MATTHEW R	22 ADAMS ST	239	43			41034	84617	125651
ONORATI, NANCY M	ONORATI, DAVID B	26 ADAMS ST	239	41			40343	114613	154956
OPTION ONE MORTGAGE LOAN		366 SQUANTUM RD	242	4			49423	98348	147771
OPTION ONE MORTGAGE LOAN TRUST		17 BALDWIN RD	246	36			39544	89258	128802
ORK, RETH	HEANG, LUN	22 CONTOOCOOK AVE	243	49			48500	85053	133553
OSGOOD, KEVIN T		41 DUBLIN RD	229	8	1		104427	152274	256701
OSGOOD, MICHAELE SHEARER		763 GILMORE POND RD	228	53	1		109521	107634	217155
OSWALT, DAWN L		43 PROSPECT ST	237	16	1		62363	165754	228117
OUELLETTE, JUDY L		33 NELSON CIR	244	117			56722	114264	170986
OUELLETTE, CHARLES L	OUELLETTE, DONNA L	20 FIRST TAVERN RD	228	65			58479	98168	156647
OUELLETTE, ELMO L		72 STRATTON RD	239	164			48178	104533	152711
OUELLETTE, MICHELE	OUELLETTE, PHILIP J	68 STRATTON RD	239	165			48482	165321	213803
OUELLETTE, PAUL R	HANSON, SANDRA L	52 FOREST PARK	240	59	52		0	30089	30089
OUELLETTE, RICHARD	OUELLETTE, LINDA	4 HOWARD HILL RD	239	154			48890	101595	150485
OUELLETTE, TERRY A	OUELLETTE, JUDY C	23 SQUANTUM RD	239	138			50450	110331	160781
OWEN, VALERIE		13 FOREST PARK	240	59	13		0	18053	18053
OYSTERCATCHER TRUST	% STUART DAVIDSON	THORNDIKE POND RD	235	7			232869	0	232869
OYSTERCATCHER TRUST	% STUART DAVIDSON	346 THORNDIKE POND RD	235	22			91216	52149	143365

Property Inventory - Year 2007

Owner||CHR(39)||s Name	Co-grantee's Name	Location	Map	Block	Lot	Unit	Total Assessed Land Value	Total Assessed Improvement	Total Assessed Parcel Value
P & G FAMILY TRUST	% JOHN MORIN ET AL	47 HOWARD HILL RD	239	144			207663	1093364	1301027
PADENI, DAVID	PICKARD, LORNA M	22 LORNAS LN	211	25			73537	143475	217012
PALACHE LAND TRUST	% B GREGORY	227 MOUNTAIN RD	220	3			79123	227052	306175
PALMER TRUSTEE, PRISCILLA G	PALMER TRUSTEE, CHARLES W	243 GILMORE POND RD	226	21			79235	33928	113163
PALMER TRUSTEE, PRISCILLA G	PALMER TRUSTEE, CHARLES	258 GILMORE POND RD	226	18			288974	244346	533320
PANAGIOTES, ARTHUR G	PANAGIOTES, ANTHONY V	6 BLAKE ST	238	3			48299	108923	157222
PANAGIOTES, MICHAEL G		104 FITCH RD	245	129	13		82509	253654	336163
PANAGOITES, ARTHUR G	PANAGOITES, ANTHONY	BLAKE ST	239	228			34771	2600	37371
PAPPAS, ARTHUR F	PAPPAS, MARTHA R	121 MCCOY RD	231	43	1		113094	431434	544528
PAPPAS, ARTHUR M	PAPPAS, MARTHA R	GIBBS RD	231	36			4350	0	4350
PAQUETTE, DIANE E	PAQUETTE, ROBERT JOSEPH	10 CHARLONNE ST	238	51			48575	101277	149852
PAQUETTE, PHILIP C	PAQUETTE, SANDRA L	30 SARA DR	254	17			83583	132251	215834
PARADISE, ALFRED R	MINER, ELSIE	185 RIVER ST	239	273			41244	86505	127749
PARADISE, ALFRED R	MINER, ELSIE	187 RIVER ST	239	273	1		0	5507	5507
PARADISE, BRENDA	LAGASSE, RAYMOND	59 WEBSTER ST	245	12			41262	103594	144856
PARDOE, GUY E		16 CHARLONNE ST	238	50			47046	58097	105143
PARENT, ELIZABETH	PARENT, LORRAINE	11 HARLING ST	245	86			57886	98550	156436
PARENT, LUCILLE A		6 BIRCH ST	244	51			39913	80370	120283
PARK THEATRE		19 MAIN ST	238	16			71736	93843	165579
PARKER ET AL, LINDA MACQUARRIE	% SARAH MACQUARRIE	2 DUVAL COOP MH PARK	246	37	2		0	17928	17928
PARKER, KENNETH P		450 SQUANTUM RD	257	8			56672	92173	148845
PARKERSON, JONATHAN J	PARKERSON, SHEILLA L	14 COOLIDGE ST	245	84			48457	144107	192564
PARKS, SCOTT A	PARKS, MIA C	12 BROOK ST	244	75			40343	115457	155800
PARLEE FAMILY TRUST, CHARLENE		30 TURNPIKE RD	239	100			68647	170527	239174
PARRY, CHARLES	PARRY, MARIJEAN	198 BRYANT RD	236	23			75088	157257	232345
PARSONS TRUST, MARY HRONES		53 TROTTING PARK RD	240	74			21432	24643	46075
PAT PROPERTIES LLC		95 PERRY RD	243	86	12		49114	0	49114
PAT PROPERTIES LLC		105 PERRY RD	243	86	10		50321	0	50321
PATTEN, LYNDEN D	PATTEN, JUDY L	26 SHERWOOD LN	249	10			85857	220078	305935
PAYSON 1997 IRREV TRUST, MARY R		10 THORNDIKE POND RD	228	85			74503	213671	288174
PEAHL, ERIC C		7 HARRIET LN	242	28			57761	50195	107956
PEARD JR, JOHN M	PEARD, CYNTHIA M	84 NUTTING RD	245	73			48429	81421	129850
PEARD PROPERTIES LLC		12 RIVER ST	238	12			68058	239281	307339
PEARD PROPERTIES LLC		17 SCHOOL ST	238	22			46888	112507	159395
PEARD SR FAM REV TST, JOHN M		260 GREAT RD	221	6			63609	262023	325632
PEARD SR FAM REV TST, JOHN M		262 GREAT RD	221	5			102871	357175	460046
PEARD SR FAMILY REV TRUST, JOHN M	PEARD SR TRUSTEE, JOHN M	WITT HILL RD	256	9	1		5076	0	5076
PEARD SR FAMILY TRUST, JOHN M		WITT HILL RD	256	9	2		360	0	360
PEARD SR FAMILY TRUST, JOHN M		WITT HILL RD	256	9	3		360	0	360
PEARD SR, JOHN M		51 FITZGERALD DR	244	9			126456	254010	380466

Property Inventory - Year 2007

Owner||CHR(39)||s Name	Co grantee's Name	Location	Map	Block	Lot	Unit	Total Assessed Land Value	Total Assessed Improvement	Total Assessed Parcel Value
PEARD SR, JOHN M	PEARD, LAUREN	25 MAIN ST	238	19			72623	89451	162074
PEARD SR, JOHN M	PEARD, LAUREN A	61 NUTTING RD	238	241	1		58820	170184	229004
PEARD, JOHN M		85 FITCH RD	245	129	10		93532	0	93532
PEARD, LAUREN A		13 ROWLEY CIR	238	91			56897	148234	205131
PEARD, MATTHEW J		43 DARCIE DR	243	70			57935	133134	191069
PEARSON, CATHERINE		27 POINT RD	234	4			392040	142113	534153
PECOR, FRANKLIN	PECOR ROSELYN	38 FOREST PARK	240	59	38		0	23116	23116
PEDERSEN REV TRUST, ELENORA		7 PIPER LN	239	257			52690	167157	219847
PEDERSEN, RONALD E		332 NORTH ST	247	43			70990	163226	234216
PEDERSEN, ROSSI LL	PEDERSEN, ROSE	353 DUBLIN RD	230	1			83288	142675	225963
PEDOTT, RICHARD C	PEDOTT, CHRISTINE N	27 THORNDIKE POND RD	228	79			66550	274546	341096
PELISSIER SR, CLIFTON G	PELISSIER, DEBRA S	44 SAWTELLE RD	228	15			56280	220452	276732
PELKEY FAMILY TRUST, STEPHEN T		316 NUTTING RD	245	146			104253	508736	612989
PELKEY LIV TRUST, CHRISTINE A		25 CHARLONNE ST #3	238	59			0	140958	140958
PELKEY SR, ORIS P	MCDONALD, PENNY L	18 PINE ST	244	50			40577	81330	121907
PELKEY, ROBERT A	PELKEY REBECCA A	23 PARK VIEW LN	239	151			49005	45545	94550
PELKEY, ROBIN A		40 PROSPECT ST	238	131			47202	106948	154150
PELLETIER, ANGELA M	PELLETIER, SCOTT B	532 NORTH ST	248	23			65803	107021	172824
PELLETIER, BRUCE A	PELLETIER, CHERYL	9 FORCIER WAY	239	130			47965	88704	136669
PELLETIER, BRUCE A		48 HOWARD HILL RD	239	146			54886	107322	162208
PELLETIER, BRUCE A		105 PETERBOROUGH ST	245	104			88440	223282	311722
PELLETIER, LINA M		60 FOREST PARK	240	59	60		0	35052	35052
PENDLETON, DARIN T	PENDLETON, SHARI L	730 NORTH ST	249	19			70873	191831	262704
PENICK, JOSH D	LICKS, SANDRA A	168 INGALLS RD	222	7			71857	76221	148078
PENNY, PHILIP L	PENNY, LISA M	90 GILSON RD	230	40			392040	210906	602946
PERKINS, SCOTT	PERKINS, VICKI L	33 SARA DR	254	16			90599	186711	277310
PERO, STEPHEN M	PERO, DEBRA L	43 NUTTING RD	238	238			52820	124130	176950
PERRIAULT, ROGER	PERRIAULT, DONNA	110 FOREST PARK	240	59	110		0	31541	31541
PETERBOROUGH SAVINGS BANK	% CHITTENDON BANK	PETERBOROUGH ST	245	3	1		0	24000	24000
PETERBOROUGH SAVINGS BANK	% CHITTENDON BANK	62 PETERBOROUGH ST	245	4			87210	306166	393376
PETERSON, MARK	PETERSON, BEVERLY A	329 WOODBOUND RD	242	38			92196	220182	312378
PETERSON, R GLEN	PETERSON, SUSAN A	16 LIBBY CT	239	198			49924	126887	176811
PETRY PATRICE A		87 HIGHLAND AVE	238	86	2		67805	195462	263267
PETTY, DAVID W	PETTY, LENA L	25 CRESTVIEW DR	246	5			59982	126069	186051
PFEIFFER, GARY I	PFEIFFER, CONNIE W	199 DEAN FARM RD	247	7			70123	221447	291570

Property Inventory - Year 2007

Owner|CHR(39)|s Name	Co-grantee's Name	Location	Map	Block	Lot	Unit	Total Assessed Land Value	Total Assessed Improvement	Total Assessed Parcel Value
PFEIFFER, SCOTT L		205 DEAN FARM RD	247	8			70243	146252	216495
PHILLIPS, DAVID W	PHILLIPS, DIANE E	1 DUVAL COOP MH PARK	246	37	1		0	38404	38404
PIBUS, HAROLD L		79 TOWN FARM RD	247	62			63052	50130	113182
PICKFORD, JAMES C		12 LAWRENCE ST	239	175			48860	75246	124106
PICKFORD, RENEE L		47-49 SQUANTUM RD	244	23			54020	217427	271447
PICUCCI TRST, THOMAS & CHARLENE		141 CRESTVIEW DR	247	24			89543	218338	307881
PIERCE, B NOEL	PIERCE, STEPHEN J	371 MAIN ST	228	31			63674	192088	255762
PIERCE, RODNEY J	PIERCE, PATRICIA P	29 DEAN FARM RD	246	39			68533	265411	333944
PIERCE, STEPHEN J	PIERCE, B NOEL	384 MAIN ST	228	87			66724	189903	256627
PIERSON JR, HARRY G	PIERSON, LOUISE M	72 FITCH RD	245	129	17		82539	262216	344755
PIKE, LESLIE L		19 FOREST PARK	240	59	19		0	17273	17273
PILGRIM BAPTIST CHURCH		388 NORTH ST	247	40			68977	454928	523905
PIMENTAL, MICHAEL P	PIMENTAL, SYLVIA E	275 HADLEY RD	253	26			58824	134845	193669
PINEAULT REV TRUST, ALICE		49 NORTH ST	238	184			47782	– 154621	202403
PINEAULT, PETER J	PINEAULT, SUSAN A	35 SOUTH SHORE DR	240	24			59135	175018	234153
PINNACLE PROPERTIES LLC		85 STRATTON RD	239	121			49220	302624	351844
PINNEY, HELEN		4 BRENDAN LN	245	67			50300	140470	190770
PIPITONE, JOSEPH D	PIPITONE, NANCY B	16 LAKEWOOD DR	240	51			58685	196647	255332
PLANTE, MISTY		60 NORTH ST	238	226			50420	116897	167317
PLH, LLC		136 OLD SHARON RD	255	2			174626	863654	1038280
PLH-MAIN ST LLC		7 MAIN ST	238	5			70258	121004	191262
PLOUFFE, JAMES J	PLOUFFE, BONITA	17 BRENDAN LN	245	55			48701	134915	183616
PLOUFFE, JERRY A		80 RIVER ST	239	71			40577	86499	127076
POBIEGLO, RONALD A	COATES, SUSAN R	TURNER RD	251	9			39258	0	39258
POEGEL, WERNER H	POEGEL, SIEGLINDE E	28 NELSON CIR	244	114			53963	134252	188215
POIRIER, DONALD J		31 SCHOOL ST	238	26			27380	107581	134961
POIRIER, THERESA M		8 ST JEAN ST	238	201			40139	88697	128836
POKORNY, MARGARET S		24 PARSONS LN	228	29	1		83736	318097	401833
POLIQUIN, MARTHA D	POLIQUIN BRUCE A	11 TURNPIKE RD	238	310			55202	66715	121917
POLLENDER, BERNARD J		329-331 SQUANTUM RD	242	58			88175	120157	208332
POMPONIO JR, FREDERICK		90 RIVER ST	239	38			58545	31224	89769
POMPONIO, ALBERT J	POMPONIO, VERA M	43 STRATTON RD	239	113			44578	146158	190736
POND JR TRUST, THOMAS T		TURNPIKE RD	256	3	2		14918	0	14918
POND TRUST, VIRGINIA		SQUANTUM RD	242	57	3		6959	0	6959
POND TRUST, VIRGINIA		SQUANTUM RD	242	57	4		6051	0	6051
POOLE, DOROTHY COATES		21 CUTTER HILL RD	228	104			102230	153799	256029
POOR, DAMON E		176 NUTTING RD	246	56			46636	107333	153969
POPLIN, JAMES F	POPLIN, MARY E	233 CRESTVIEW DR	247	34			60984	218475	279459
POPPENGA JR, ROBERT R	POPPENGA, KAREN A	12 EASTWOOD DR	257	19			54886	176335	231221
PORTER, CASSANDRA M		76 SQUANTUM RD	243	22			48457	106127	154584

Property Inventory - Year 2007

Owner||CHR(39)||s Name	Co grantee's Name	Location	Map	Block	Lot	Unit	Total Assessed Land Value	Total Assessed Improvement	Total Assessed Parcel Value
PORTER, HOLLY MAE	WAITE, JENNIFER LYN	SANDERS RD	251	17			1033	0	1033
PORTER, RICHARD	PORTER, CONSTANCE R	38 WOODBURY HILL RD	236	3	1		91229	295223	386452
POTTER JR, ROBERT W	POTTER, BETSY C	10 WHEELER ST	239	179			48682	137638	186320
POTTER, DAVID R	POTTER, DENISE L	27 WOLFS WAY	221	24			115738	278826	394564
POWER REVOC TRUST, MELVIN AND LILLIAN		SKYLINE DR	253	8			6551	0	6551
POWER REVOC TRUST, MELVIN AND LILLIAN		13 SKYLINE DR	253	5			78313	137542	215855
POWERS, KATHLEEN M		130 TOWN FARM RD	247	11			70033	159811	229844
PRATT, JAMES W	PRATT, JUNE E	385 NUTTING RD	245	148			111039	158360	269399
PRATT, LAURA		60 STRATTON RD	239	168			48457	113709	162166
PRATT, MICHAEL J	PRATT, ANN-MARIE	302 NORTH ST	246	1			59939	129668	189607
PRESNELL, MELANIE		124 FITZWILLIAM RD	212	4			75408	159816	235224
PRESS, FRED	PRESS, ALICE B	262 HADLEY RD	253	25			62720	165415	228135
PRESTON, EMILY		25 ANNETT RD	257	27			37610	82505	120115
PRICE ET AL, ROBERT	TAYLOR ET AL, KIMBERLY	5 DUVAL COOP MH PARK	246	37	5		0	33285	33285
PRINDLE, DENNIS J	PRINDLE, CAROL A	10 LAKEWOOD DR	240	52			58805	126359	185164
PROPERTY VENTURES OF GREENVILLE, LLC		295 RIVER ST	240	13			52272	88395	140667
PROULX, JEFFREY	PROULX, PATRICIA A	11 PARKER RD	248	19	1		70123	141068	211191
PROULX, JEFFREY		TOWN FARM RD	247	10			70063	0	70063
PROULX, JOEL	PROULX, CATHY	508 NORTH ST	248	25			66193	146122	212315
PRYOR JR, WALTER V	PRYOR, CAROL A	16 ROWLEY CIR	238	97			60180	153503	213683
PSNH	DISTRIBUTION & TRANSMISSION	118 MAIN ST	238	145			4966	3257887	3262853
PSNH	DISTRIBUTION & TRANSMISSION	TRANSMISSION LINES	238	104	2		53974	0	53974
PUTNAM, KARL L	PUTNAM, JOY I	770 NORTH ST	249	17	2		77653	193966	271619
PUTNAM, ROBERT D	PUTNAM, ROSEMARY W	SHERWOOD LN	248	32			73900	0	73900
PUTNAM, ROBERT D	PUTNAM, ROSEMARY	110 SHERWOOD LN	248	18			130364	276510	406874
PUTNAM, WILLIAM R	PUTNAM, ANNA L	72 WITT HILL RD	256	10	2		73037	197838	270875
QUEBEC FAMILY REV LIVING TRUST		427 NUTTING RD	254	13			44598	71285	115883
QUEREURTH, CARL	MCCAGG, DOROTHY	SANDERS RD	251	3			966	0	966
QUEREURTH, CARL A	MCCAGG, DOROTHY B	TURNER RD	251	6			16970	0	16970
QUICK GARDEN NOMINEE TRUST		314 FITZWILLIAM RD	206	12	2		70033	227601	297634
QUICK, PETER G	CASTLE, MARGARET M	FITZWILLIAM RD	206	26	1		10064	346	10410
QUICK, PETER G	CASTLE, MARGARET M	286 FITZWILLIAM RD	206	12	1		72058	231196	303254
QUICK, PETER G	CASTLE, MARGARET M	OLD COUNTY RD	206	15			296	0	296
QUINLAN, FRANCIS X		21 GOODNOW ST	238	181			72092	100850	172942
QUINLAN, VIRGINIA C		69 BRYANT RD	229	30			99311	494854	594165
QUINLAN, VIRGINIA C	GRIFFIN, ANNE	17 GOODNOW ST	238	180			41670	132270	173940

Property Inventory - Year 2007

Owner||CHR(39)||s Name	Co-grantee's Name	Location	Map	Block	Lot	Unit	Total Assessed Land Value	Total Assessed Improvement	Total Assessed Parcel Value
QUOSS, JANET L	QUOSS, ALBERT F	377 GREAT RD	211	8			71691	193271	264962
RABIDOU, KENNETH M		WOODBOUND RD	242	35			82017	0	82017
RABIDOU, KENNETH M		320 WOODBOUND RD	242	33			68062	6622	74684
RABIDOU, MARJORIE L		WOODBOUND RD	242	24			174	0	174
RABIDOU, MARJORIE L		349 WOODBOUND RD	242	42			128905	139583	268488
RADFORD, DELBERT L	RADFORD, LINDA L	13 PARKER RD	248	19	2		69070	292715	361785
RADIN, ROBERT F	MCGREGOR-RADIN, AMY	214 GILSON RD	231	26	1		440830	269654	710484
RALEIGH, PATRICK G	COURNOYER, STACY B	69 NORTH ST	238	189			46147	74793	120940
RAMEAU, JOAN	RAMEAU, LEONARD	8 DUVAL COOP MH PARK	246	37	8		0	20315	20315
RAMEAU, LEONARD W	RAMEAU, MICHELLE	135 FITZWILLIAM RD	212	3			62073	212050	274123
RAMEAU, LEONARD W	RAMEAU, MICHELE E	29 STRATTON RD	239	111			48057	111953	160010
RAMEY REV TRUST, ELVIN R		NORTH ST	237	29			4555	0	4555
RAMEY TRUST, LISA S		88 PROSPECT ST	237	24			101704	280432	382136
RANDALL, JAMES C	RANDALL, CANDICE	13 PROSPECT ST	238	122			56806	119398	176204
RANTA, REINO R	RANTA, KAREN B	5 BRENDAN LN	245	66			49155	152961	202116
RARED JAFFREY, LLC		14 PETERBOROUGH ST	238	312			98040	779688	877728
RATTRAY, DAVID G	RATTRAY, ROBIN M	31 LAKEWOOD DR	240	39			58295	117171	175466
RAVELLETTE, STACY		15 FOREST PARK	240	59	15		0	40122	40122
RAY-TECH CONSTRUCTION CO LLC		TURNPIKE RD	243	86	15		2370	0	2370
RAY-TECH CONSTRUCTION CO LLC		TURNPIKE RD	243	86	13		20516	0	20516
RAY-TECH CONSTRUCTION CO LLC		TURNPIKE RD	243	86	16		4560	0	4560
RAYMOND, JEAN R		69 FOREST PARK	240	59	69		0	29400	29400
RAYNO, LAWRENCE L		GILMORE POND RD	227	21			11800	2838	14638
RE, JOHN	RE, LORRAINE	20 CUTTER HILL RD	237	43			82938	209347	292285
READ, PRUDENCE B		33 WARFIELD RD	212	31			147577	224158	371735
REAGAN, WALTER F		29 FOREST PARK	240	59	29		0	38675	38675
RECHINDA TRUST, MICHAEL T	% RECHINDA, MICHAEL T	87 MICHIGAN RD	240	90			57935	136940	194875
RECORD, JAMES S		21 KEVIN LN	245	54			48980	118315	167295
RECORD, LISA M		94 TOWN FARM RD	247	14			60984	116111	177095
RECORD, RAYMOND H	RECORD, BERTHA	15 RIVER ST	238	7			40928	174333	215261
RECORD, RAYMOND H	RECORD, BERTHA	51 RIVER ST	239	241			39117	81569	120686
RECORD, RAYMOND H	RECORD, BERTHA	5 TYLER HILL RD	239	242			45085	192565	237650
RED HEN FARM LLC		CRESTVIEW DR	247	20			226	0	226
RED HEN FARM LLC		CRESTVIEW DR	247	21			326	0	326
RED HEN FARM LLC		DEAN FARM RD	247	2			563	0	563

Property Inventory - Year 2007

Owner[[CHR(39)]]s Name	Co grantee's Name	Location	Map	Block	Lot	Unit	Total Assessed Land Value	Total Assessed Improvement	Total Assessed Parcel Value
REDDHEN FARM LLC		149 DEAN FARM RD	247	3			96548	665231	761779
REDDY MICHAEL K		125 FOREST PARK	240	59	125		0	44114	44114
REDMOND ET AL, LAURA E		MAIN ST	237	8			1764	0	1764
REDMOND ET AL, LAURA E		MAIN ST	237	12			2006	0	2006
REDMOND ET AL, LAURA E		MAIN ST	237	6			2006	0	2006
REDMOND ET AL, LAURA E		MAIN ST	237	1			1332	0	1332
REDMOND, MICHAEL D	REDMOND, LAURA E	24 MATCHPOINT	237	7			110778	320924	431702
REED, ROSE M		103 MICHIGAN RD	240	92			57935	111315	169250
REED, TINKA R		416 GILMORE POND RD	226	8			261196	259715	520911
REENSTIERNA, JAMES	REENSTIERNA DIANE L	122 SQUANTUM RD	243	15	2		46400	121582	167982
REID, BRET W	REID, GLENNA A	380 NORTH ST	247	41	1		93676	136236	229912
REID, RONALD M	REID, CHRISTINE G	23 BRYANT RD	228	92			67972	116099	184071
REIDER, STEPHEN E	REIDER, MAUREEN A	11 AMBOY CIR	243	77			57935	120690	178625
REEBIC REALTY TRUST		50 PETERBOROUGH ST	238	316			83858	694546	778404
REMILLARD, THOMAS R	REMILLARD, ADELE J	23 PROSPECT ST	238	123			49005	163177	212182
REMOLD TRUSTEE, EILEEN		GAP MOUNTAIN RD	206	7			600	0	600
REMOLD, HEINZ	REMOLD, EILEEN	GAP MOUNTAIN RD	205	8			2040	0	2040
REMOLD, HEINZ	REMOLD, EILEEN	166 GAP MOUNTAIN RD	205	1			27987	93389	121376
RENE REV TRUST, MARIE E		10 BROOK ST	244	76			40343	90912	131255
REYNOLDS, LLOYD G	REYNOLDS, MARGARET E	13 OLD COUNTY RD	206	14			65053	162661	227714
RICARD TRUST, PAULINE M		16-18 TURNPIKE RD	239	102			39913	212081	251994
RICARD, DAVID	RICARD CHRISTINA L	57 NUTTING RD	238	241			48800	184491	233291
RICH, SCOTT A		45 FOREST PARK	240	59	45		0	27260	27260
RICHARD, JAMES J	RICHARD, JULIE A	158 BRYANT RD	236	26			85558	173505	259063
RICHARDSON, FREDERICK S		36 SPAULDING RD	206	11			75406	148814	224220
RICHARDSON, GARY W	RICHARDSON, MAUREEN F	122 SHERWOOD LN	248	31			79889	142224	222113
RICHEY, DAVID C		8 CONTOOCOOK AVE	243	53			48512	140717	189229
RIDER, FRANCIS G	RIDER, VIRGINIA G	34 COBURN WAY	246	71	34		0	150654	150654
RIGOPOULOS, STEVEN A	RIGOPOULOS, LISA M	40 MICHIGAN RD	240	57			59543	144407	203950
RITTENHOUSE, THOMAS L		38 DARCIE DR	243	75			58475	127123	185598
RITTER, NEIL G	RITTER, CATHY E	111 NUTTING RD	245	27			53150	102071	155221
RIVARD, ARTHUR H	RIVARD, ROSE M	9 LEHTINEN RD	253	9			61577	118022	179599
RIVARD, DAVID P	RIVARD, JAIME E	54 NUTTING RD	245	81			48589	112616	161205
RIVARD, MARGARET P		3 CROSS ST	238	245			43020	177766	220786
RIVARD, MARGARET P		83 NUTTING RD	245	23			53420	101877	155297

Property Inventory - Year 2007

Owner||CHR(39)||s Name	Co-grantee's Name	Location	Map	Block	Lot	Unit	Total Assessed Land Value	Total Assessed Improvement	Total Assessed Parcel Value
RIVARD, MARGARET P		95 NUTTING RD	245	24			51020	348891	399911
RIVARD, PETER A	RIVARD MARGARET	21 BLAKE ST	239	224			37950	291719	329669
RIVARD, WENDY L		25 FOREST PARK	240	59	25		0	32523	32523
RIVER ST MARKET LLC		60 RIVER ST	239	76			11604	0	11604
RIVER ST MARKET LLC		62 RIVER ST	239	75			115870	599650	715520
RIVET, COREEN G		13 BRADLEY CT	238	158			56454	148988	205442
RIZZITANO, MARSHA	RIZZITANO, VICTOR J	94 RIVER ST	239	37			40838	78140	118978
ROACH, JANET HRONES		53 TROTTING PARK RD	240	74			21432	24643	46075
ROBARGE, MARK G	ROBARGE, MARIE J	276 SQUANTUM RD	242	18			49153	140587	189740
ROBBINS, JOHN C	ROBBINS KATHRYN J	368 GREAT RD	211	28			71787	128439	200226
ROBERTS, DEBORAH T		FITZWILLIAM RD	207	6			31982	0	31982
ROBERTS, DEBORAH T		FITZWILLIAM RD	207	5	1		0	0	0
ROBERTS, DEBORAH T		460 FITZWILLIAM RD	207	5			86853	191624	278477
ROBERTS, DEBORAH T	ROBERTS, RICHARD B	476 FITZWILLIAM RD	207	4			60418	142920	203338
ROBERTS, GEORGE T		63 FOREST PARK	240	59	63		0	29502	29502
ROBERTS, JUDITH L		INGALLS RD	223	4	2		2439	0	2439
ROBERTS, JUDITH L		190 INGALLS RD	222	5			79638	131024	210662
ROBERTS, RICHARD B	ROBERTS, DEBORAH T	FITZWILLIAM RD (REAR)	207	7			270	0	270
ROBERTS, SALLY		381 MAIN ST	228	33			64796	134539	199335
ROBERTS, STEVEN A	ROBERTS HOLLY B	10 PIPER LN	239	256			57786	98838	156624
ROBICHAUD, PAUL A	ROBICHAUD, CAROLYN P	63 DEAN FARM RD	246	43			54375	135255	189630
ROBINSON REV TST, GERMAINE E	% GERMAINE E ROBINSON	23-25 OAK ST	244	37			41556	80237	121793
ROBINSON, JOHN	ROBINSON, SHAY E	7 CARMELLA DR	240	37			57965	130929	188894
ROBINSON, LLOYD C	ROBINSON, KATHLEEN M	370 MAIN ST	228	90			65270	212499	277769
ROBINSON, MARION H		26 AETNA ST	239	203			49702	109633	159335
ROBINSON, PAUL		52 WEBSTER ST	244	44			37157	58217	95374
ROBINSON, PETER A	ROBINSON, AMILBIA	29 RIVER ST	239	234			47398	151877	199275
ROCHFORD, MARY L		121 FOREST PARK	240	59	121		0	41486	41486
RODRIGUES, RICHARD A	GAGNON, MARIA I	64 LORD VIEW DR	237	69			74621	227349	301970
ROGERS, JEFFREY A	ROGERS, JENNIFER A	104 SQUANTUM RD	243	18	1		49010	151020	200030
ROGSTAD, RONALD H	ROGSTAD, JANYCE	GILMORE POND RD	226	5	2		939	0	939
ROGSTAD, RONALD H	ROGSTAD, JANYCE A	GILMORE POND RD	226	5	4		594	0	594
ROGSTAD, RONALD H	ROGSTAD, JANYCE A	439 GILMORE POND RD	226	5	3		79776	318640	398416
ROHDE REVOC TRUST, BRIAN E		ANNETT RD	257	1			540	0	540
ROHDE REVOC TRUST, BRIAN E		61 ANNETT RD	257	28			39194	78153	117347

Property Inventory - Year 2007

Owner||CHR(39)||s Name	Co grantee's Name	Location	Map	Block	Lot	Unit	Total Assessed Land Value	Total Assessed Improvement	Total Assessed Parcel Value
ROLLINS, ARTHUR	ROLLINS, EVELYN J	10 JONIPER ST	244	80			41244	114496	155740
ROMAN CATHOLIC BISHOP	% ST PATRICKS CHURCH	SAWTELLE RD (REAR)	227	15			1050	0	1050
ROMAN, KENNETH M	ROMAN, DIANE P	608 DUBLIN RD	231	11			419740	105725	525465
RONDEAU, RONALD A	ELAINE J	6 KEVIN LN	245	62			58025	181951	239976
ROOK, GARY S		22 STRATTON RD	239	216			39799	138462	178261
ROSE, JOYCE A	ROSE JR, WILLIAM	32 PINECREST RD	245	116	122		158086	160754	318840
ROSE, TIMOTHY A	ROSE, TANIA M	58 PROSPECT ST	238	129			51050	85612	136662
ROSS, DAVID A	ROSS, CYNTHIA J	21 WINDY FIELDS LN	238	211	2	4	48276	158880	207156
ROTH, CHARLES	ROTH, SANDRA H	15 SKYLINE DR	253	6			78931	151365	230296
ROTH, JENNIFER		115 NUTTING RD	245	28			50270	115657	165927
ROTHERMEL THOMAS E		23 RED GATE RD	211	10	1		64843	200134	264977
ROUSSEAU, MICHAEL E	ROUSSEAU, DIANE E	124 MAIN ST	238	144			37129	95665	132794
ROWE JOINT DECLARATION OF TRUST	ROWE, PATRICIA S & LYNN A	254 GREAT RD	221	7			58533	121516	180049
ROWLAND, ERIKA K		21 PINECREST RD	245	110			48429	93292	141721
ROWLANDS TRUST, GERTRUDE W	%AL PHILIP RONYON	280 GILSON RD	231	19			444775	172899	617674
ROY ET AL, KRISTINE H	HAYES, BRADFORD A	30 CHARLONNE ST	238	48			47628	129630	177258
ROY TRUST, MARY WILD		393 MAIN ST	228	35			81500	310046	391546
ROY TRUST, ROBERT & ADRIENNE		45 HIGHLAND AVE	238	82			45290	135438	180728
ROY, PHYLLIS E		20 PROCTOR RD	237	53			68220	205962	274182
ROY, ANITA L		51 CHARLONNE ST	238	71			47393	128537	175930
ROY, ANTOINE E		322 SQUANTUM RD	242	10			60065	76085	136150
ROY, PHYLLIS E		PROCTOR RD	237	30			717	0	717
ROY, STEVEN M	ROY, TINA M	73 FOREST PARK	240	59	73		0	29062	29062
ROYCE REV TRUST, H CHARLES	ROYCE REV TRUST, ANN L	FITZWILLIAM RD	212	38			154	0	154
ROYCE REV TRUST, H CHARLES	ROYCE REV TRUST, ANN L	MOUNTAIN RD	220	19			67	0	67
ROYCE REV TRUST, H CHARLES	ROYCE REV TRUST, ANN L	296 MOUNTAIN RD	220	20			72496	170712	243208
ROYCE REV TRUST, H CHARLES	ROYCE REV TRUST, ANN L	OLD KEENE RD (REAR)	219	2			1795	0	1795
ROYCE, KENT M	ROYCE, BETTY J	GREAT RD	221	12			4282	0	4282
ROYCE, KENT M	ROYCE, BETTY J	154 GREAT RD	222	21			58327	147463	205790
ROYCE, WILLIAM C	ROYCE, JUDITH	CHADWICK RD (REAR)	223	13			820	0	820
ROYCE, WILLIAM C	ROYCE, JUDITH	303 GILMORE POND RD	226	22			85861	280287	366148
RUBINSKAS, DIANA		455 GILMORE POND RD	227	37			89669	257448	347117
RUFFLE, MARIE R		MAIN ST	237	3			2772	0	2772
RUSSELL 1981 MARITAL TRST, KEND G	% TOWER, CROCKER & MULLINS	455 THORNDIKE POND RD	234	14			441830	93709	535539
RUSSELL TRUST, BAYARD W		4 GILSON RD	230	47			95608	350001	445609

Property Inventory - Year 2007

Owner||CHR(39)||s Name	Co grantee's Name	Location	Map	Block	Lot	Unit	Total Assessed Land Value	Total Assessed Improvement	Total Assessed Parcel Value
RUTKA, ROBERT	RUTKA, PATRICIA A	55 GILMORE POND RD	239	56			48300	139502	187802
RYLL, DANA J	RYLL, REBECCA L	72-74 RIVER ST	239	73			39987	130529	170516
RYLL, DANA J	RYLL, REBECCA L	63 STRATTON RD	239	116			44270	107415	151685
SAARI, CAROLYN		8 EASTWOOD DR	257	20			54886	144919	199805
SABASTIAN, KIRK D	MAACK, COLLEEN D	25 RIVER ST	239	232			40774	85795	126569
SACKSTEDER, RICHARD C	BIXLER, MARTHA H	20 BIXLER WAY	212	7			78991	129877	208868
SAGGERER, ERIK S		7 PINE ST	244	39			41400	85159	126559
SALISBURY, EVERETT D	SALISBURY, ANNETTE	93 STRATTON RD	239	125			47628	169661	217289
SAMMONS, DEBORAH A	SOWA, MADDY F	158 NUTTING RD	246	64			48429	94457	142886
SANDERSON, JOHN P		20 BLACKBERRY LN	228	69			68920	246492	315412
SANDS, HAROLD G	SANDS NORMA J	369 DUBLIN RD	231	2			105670	166599	272269
SANGERMANO, ANTONIO		7 HIGHLAND AVE	238	77			41396	201992	243388
SANGERMANO, ANTONIO		RIVER ST	240	11			7238	35100	42338
SANGERMANO, ANTONIO		233 RIVER ST	240	12			89285	225345	314630
SANTANGELO JR, ROBERT V	SANTANGELO, COLONY E	FITZWILLIAM RD	207	12			702	0	702
SANTANGELO, ROBERT V	SANTANGELO, COLONY E	FITZWILLIAM RD	207	11			172	0	172
SANTANGELO, ROBERT V	COLONY E SANTANGELO	FITZWILLIAM RD	207	8			893	0	893
SANTANGELO, ROBERT V	COLONY ELLIOTT SANTANGELO	552 FITZWILLIAM RD	207	3			58795	166779	225574
SANTORO, BERNARD J	SANTORO, SHIRLEY C	671 GILMORE POND RD	228	48			74040	108889	182929
SARCIONE, ANDREW M	SARCIONE, VICKIE L	9 CONTOOCOOK AVE	243	54			48893	114257	163150
SARGENT, DAVID L	SARGENT, TERESA T	PROCTOR RD	236	5	2		50965	0	50965
SARGENT, DAVID L	SARGENT, TERESA T	220 PROCTOR RD	236	7			72170	173201	245371
SAS REALTY CO		46 PETERBOROUGH ST	238	289			72723	124013	196736
SAUER, JONATHAN R	SAUER, ELIZABETH A	76 HOWARD HILL RD	240	63			47630	120611	168241
SAVRON GRAPHICS		4 STRATTON RD	239	222			70037	74170	144207
SAWTELLE TRUST, DONALD	SAWTELLE TRUST, PATRICIA	99 SAWTELLE RD	228	7			63635	206383	270018
SAWYER REV TRUST, FAY S		272 TURNPIKE RD	244	1	1		57147	158444	215591
SAWYER, ALFRED P		19 MOORE PIKE	244	129			49550	158891	208441
SAWYER, HARVEY N	SAWYER, LEE S	190 TURNPIKE RD	244	4			51023	100242	151265
SAWYER, LEE A	SAWYER, JUDITH	391 NUTTING RD	254	8			65096	159950	225046
SAWYER, PATRICIA	SAWYER, JAMES	48 LACY RD	239	23	1		57995	93619	151614
SAWYER, RICHARD P	SAWYER, ANN	OLD SHARON RD	255	9			1240	0	1240
SAWYER, RICHARD P		OLD SHARON RD	255	1			12246	0	12246
SAWYER, RICHARD P		TURNPIKE RD	256	5			4080	0	4080
SAWYER, RICHARD P		TURNPIKE RD	256	12			9624	0	9624

Property Inventory - Year 2007

Owner||CHR(39)||s Name	Co grantees Name	Location	Map	Block	Lot	Unit	Total Assessed Land Value	Total Assessed Improvement	Total Assessed Parcel Value
SAWYER, RICHARD P		TURNPIKE RD	243	82			240	0	240
SAWYER, RICHARD P	SAWYER, ANN F	365 TURNPIKE RD	256	4			529228	353862	883090
SAWYER, RICHARD P		WITT HILL RD	256	11			2336	0	2336
SAWYER, RICHARD P		WITT HILL RD	256	8			654	0	654
SAWYER, RICHARD P		12-18 WITT HILL RD	256	7			72215	41983	114198
SCANLON, MAUREEN A		348 DUBLIN RD	230	4			86909	198262	285171
SCANNELL TRUSTEE, JOSEPH		67 TROTTING PARK RD	240	77			87719	101772	189491
SCARINGE, ANTHONY P	SCARINGE, GEORGIA J	23 CRESTVIEW DR	246	4			61332	123404	184736
SCHAUMANN, ROBERT C	SCHAUMANN, DIANE	43 FITCH RD	245	129	5		91312	0	91312
SCHINDLER, JOHN J	SCHINDLER, JANE WISSMAN	76 NORTH ST	238	220			48890	96479	145369
SCHINK, HOWARD C	SCHINK, HELEN G	32 PROSPECT ST	238	133			51920	112443	164363
SCHLICHER ET AL, RICHARD S	SCHLICHER, JILL B	89 GILSON RD	230	21			87449	60485	147934
SCHLICHER, RICHARD S		GILSON RD	230	35			223040	0	223040
SCHLIM, ERIC C	SCHLIM, MONIKA J	19 SARA DR	253	35			82790	123366	206156
SCHMALTZ, EUNICE D		105 HOWARD HILL RD	240	68			63923	103783	167706
SCHMALTZ, EUNICE D		MICHIGAN RD	240	17			1305	0	1305
SCHMALTZ, EUNICE D		MICHIGAN RD	240	69			225	0	225
SCHMALTZ, EUNICE D		8 RUE DESCHENES	243	11	1		102616	170905	273521
SCHMALTZ, HENRY J		MICHIGAN RD	240	16			978	0	978
SCHMALTZ, HENRY J		PARKER RD	250	4			2068	0	2068
SCHMITT, JAMES B		CRESTVIEW DR	246	12			82113	0	82113
SCHMITT, JAMES B		111 CRESTVIEW DR	246	11			76822	131375	208197
SCHMOOCK, UWE	SCHMOOCK, JODY A	21 JENNIFER LN	245	47			51920	143642	195562
SCHOFIELD, WILLIAM K		27 DUBLIN RD	229	7	1		103404	412744	516148
SCHOLL, ELLANOR M		117 FOREST PARK	240	59	117		0	43952	43952
SCHOLL, PATRICIA C		THORNDIKE POND RD	235	20			39204	0	39204
SCHOLL, PATRICIA C		357 THORNDIKE POND RD	235	9	1		329780	186673	516453
SCHOTT, JOHN R	SCHOTT, DIANE	MILLIKEN RD	212	39			940	0	940
SCHRAMM, MARTIN		16 STRATTON RD	239	215			31674	12408	44082
SCHROEDER, STEPHEN L	SCHROEDER, CHRISTINE H	THORNDIKE POND RD	234	28			13329	8184	21513
SCHROEDER, STEPHEN L	SCHROEDER, CHRISTINE H	517 THORNDIKE POND RD	234	18			84681	173509	258190
SCHUG, STEVEN P	SCHUG, MAUREEN P	337 WOODBOUND RD	242	39			85154	172567	257721
SCHULTE FAMILY LTD PRTNRSHIP	% NANCY CORNELIUS	309 THORNDIKE POND RD	235	3			342888	99572	442460
SCM ASSOCIATES, INC		MOUNTAIN RD	212	20			54802	0	54802
SCM ASSOCIATES, INC		MOUNTAIN RD	212	19			55552	0	55552

Property Inventory - Year 2007

Owner||CHR(39)||s Name	Co-grantee's Name	Location	Map	Block	Lot	Unit	Total Assessed Land Value	Total Assessed Improvement	Total Assessed Parcel Value
SCORZELLI, ROBERT J	SCORZELLI, ANN M	162 PROCTOR RD	236	10			71438	170823	242261
SCRAGGS, THOMAS W	SCRAGGS, KAREN L	109 FOREST PARK	240	59	109		0	28888	28888
SEARS, STEVEN J	SEARS, DIANE L	122 CRESTVIEW DR	246	17			61289	318063	379352
SEARS, STEVEN J	SEARS, DIANE L	384 GILMORE POND RD	226	11			257826	158852	416678
SECRETARY OF HOUSING AND URBAN DEV.	ATTN: SGL. FAMILY PROP. DISPOSITION	30 BURRINGTON ST	239	187			48613	111714	160327
SEDGWICK, THOMAS E		188 PEABODY HILL RD	225	13			78948	99947	178895
SELBY, KATY M	MARKIS, JUSTIN S	35 RED GATE RD	211	10	2		64033	0	64033
SELMER, KENNETH S	SELMER, COLLEEN H	69 DEAN FARM RD	246	45			61441	112591	174032
SELMER, STEPHEN K	SELMER, ANGELA G	20 LAWRENCE ST	239	176			48890	118407	167297
SENECAL, CHRISTOPHER L	SENECAL, MELISSA A	3 PARENT ST	238	203			36802	79739	116541
SHACKETT, MARK W		362 GREAT RD	211	39			88018	150150	238168
SHAFFER ET AL, SANDERS J	BLAKE, ANDREW B	125 GREAT RD	222	16			85888	151417	237305
SHAMPINE, JAMES C	SHAMPINE, DEBRA J	107 STRATTON RD	239	129			49250	160150	209400
SHANNON, RAYMOND D	SHANNON, MARSHA	333 SQUANTUM RD	242	52			58115	129048	187163
SHARKEY, DENNIS T		RED GATE RD	210	4			29329	0	29329
SHATTUCK JR, DANIEL C	SHATTUCK, TRAVIS	474 GREAT RD	211	20			82330	263102	345432
SHATTUCK JR, DANIEL C	SHATTUCK, TRAVIS A	GREAT RD	211	17			4450	0	4450
SHATTUCK JR, DAVID K	SHATTUCK, KELLI M	495 DUBLIN RD	231	5			98349	73685	172034
SHAVER, PAUL A	SHAVER, CHARLENE M	25 RIDGECREST RD	245	120			48840	163699	212539
SHAW, DAVID A	SHAW, DORIS G	CRESTVIEW DR	247	32			77899	0	77899
SHAW, DAVID A	SHAW, DORIS G	197 CRESTVIEW DR	247	31			83933	166863	250796
SHAW, GLEN W	SHAW, ANN T	24 TYLER HILL RD	239	259			64925	232161	297086
SHAY, DENNIS	SHAY, JOANNE	103 LORD VIEW DR	238	212	1		75576	0	75576
SHAY, MICHAEL S	SHAY, JENNIFER L	190 NUTTING RD	246	55	2		50450	180311	230761
SHEA TRUSTEE, ELIZABETH B	SHEA TRUSTEE, EDWARD J	366 GILMORE POND RD	226	12			298255	234634	532889
SHEA, MATTHEW H		212 INGALLS RD	223	2	4		42842	351760	394602
SHEA, MATTHEW J		4 BURRINGTON ST	239	202			58179	141647	199826
SHEA, MICHAEL J		255 GREAT RD	221	3			74134	320438	394572
SHEA, MICHAEL J	SHEA, KENDRA L	RED GATE RD	210	13			2175	0	2175
SHEA, MICHAEL J	SHEA, KENDRA L	RED GATE RD	209	3			11541	0	11541
SHEA, THOMAS	SHEA, ALLISON L	43 CHARLONNE ST	238	69			48682	130041	178723
SHEEHY, MICHAEL K	SHEEHY, DIANE M	14 PIPER LN	239	255			49763	138868	188631
SHELLEY, SCOTT	SHELLEY, DEBRA D	63 SQUANTUM RD	244	25			49670	101738	151408
SHEMET, MARK S	SHEMET, ELISA B	255 TURNPIKE RD	244	133			60008	238520	298528
SHEPARD, BETH C		33 CONTOOCOOK AVE	243	56			48809	138900	187709
SHERMAN ET AL, MARGARET M	SONEY, RACHEL R G	102 FOREST PARK	240	59	102		0	33848	33848

Property Inventory - Year 2007

Owner||CHR(39)||s Name	Co grantee's Name	Location	Map	Block	Lot	Unit	Total Assessed Land Value	Total Assessed Improvement	Total Assessed Parcel Value
SHERMAN, ROBERT T	CRUSCI, PAMELA O	62 OLD COUNTY RD	206	19			95298	186286	281584
SHERWOOD SECTION II	% DOUGLAS EVANS	SHERWOOD LN	249	26			44785	0	44785
SHIPPLE IRREV TRUST, PHYLLIS C	% PHYLLIS SHIPPLE	9 KEVIN LN	245	52			48980	126707	175687
SHIRLEY, NATHAN E	SHIRLEY, JANET	18 CARRIAGE HILL DR	239	278			58050	106195	164245
SHOLL TRUST, CALVIN K		SANDERS RD	251	10			5236	0	5236
SHOTTON, KITTRIDGE A	ROYCE SHOTTON, ELIZABETH J	102 MAIN ST	238	151			38892	79552	118444
SILCZKOWSKI, ANDREW M	SILCZKOWSKI, DEBORAH L	13 PARENT ST	238	206	2		48000	188684	236684
SILBERT, PATRICIA ALLOTT		GILSON RD	230	34			186925	0	186925
SILBERT, PATRICIA ALLOTT		56 MCCOY RD	230	18			61899	174077	235976
SILVER RANCH AIRPARK INC		5 AIRPARK	244	3	4		0	124352	124352
SILVER RANCH AIRPARK INC		AIRPORT	243	83			9924	7449	17373
SILVER RANCH AIRPARK INC		HANGER #4	244	3	1		0	148680	148680
SILVER RANCH AIRPARK INC		HANGER #9	244	3	2		0	91279	91279
SILVER RANCH INC		BLAKE ST	239	226			3441	0	3441
SILVER RANCH INC		DARCIE DR	243	73			128	0	128
SILVER RANCH INC		181-183 TURNPIKE RD	244	127			80455	275973	356428
SILVER RANCH INC		184 TURNPIKE RD	244	5			79055	148670	227725
SILVER RANCH INC		197 TURNPIKE RD	244	127	1		49550	74907	124457
SIMARD, ALENA D	ROBICHAUD, DONALD J	84 SQUANTUM RD	243	21			49070	93953	143023
SIMMONS, KEVIN R	SIMMONS, CHERYL L	52 MICHIGAN RD	240	56			66455	111404	177859
SIMPSON, CHARLES T	SIMPSON, JANE E	4-6 PINE ST	244	54			39913	180593	220506
SIROIS, MARK J		42 HILLCREST RD	244	107			49097	149424	198521
SIROIS, MICHAEL P		7 TYLER HILL RD	239	243			63935	133157	197092
SISK, RODNEY K	SISK, MICHELLE A	5 PROSPECT ST	238	120			48103	117483	165586
SISOMBATH, RICHIE	SISOMBATH, PHOUKHAM	24 LACY RD	239	26			45629	144779	190408
SITES, RYAN J	SITES, DONNA J	234 INGALLS RD	223	2	2		69055	162245	231300
SKINNER, BRUCE	SKINNER, VIRGINIA	57 FITCH RD	245	129	7		90862	0	90862
SKOG, WILLIAM L	SKOG, MARY L	466 SQUANTUM RD	257	5			57499	101703	159202
SKOPETZ, ALEXANDER	SKOPETZ, LOUISE M	3 EVERGREEN LN	253	11			62177	129538	191715
SKOWRONEK, VICTORIA L		96 FOREST PARK	240	59	96		0	34401	34401
SLEYZAK, STEVEN M		246 SQUANTUM RD	243	1			58309	56778	115087
SLIVIAK, WALTER C	SLIVIAK, LISA M	107 FITZWILLIAM RD	212	1			59461	133578	193039
SMALLWOOD JR, DARRELL	SMALLWOOD, CARRIE M	16 FELCH LN	239	31	1		58295	144363	202658
SMITH PROPERTIES LLC		81 FITZGERALD DR	244	10	3		0	926726	926726
SMITH REVOC TRUST, DOUGLAS		12 CHRISTIAN CT	238	298			39117	58117	97234
SMITH, BARRY J		24 WHEELER ST	239	177			48830	85890	134720
SMITH, DANIEL P	SMITH, DONNA L	108 SAWTELLE RD	228	11			63886	277519	341405
SMITH, FRANKLIN H	SMITH, LUANN M	20 COBURN WAY	246	71	20		0	182460	182460

Property Inventory - Year 2007

Owner||CHR(39)||s Name	Co-grantee's Name	Location	Map	Block	Lot	Unit	Total Assessed Land Value	Total Assessed Improvement	Total Assessed Parcel Value
SMITH, JAMIE J	SMITH, PATRICIA A	32 SCHOOL ST	238	28			41113	136832	177945
SMITH, JOEL P		20 AETNA ST	239	204			48128	90899	139027
SMITH, JOHN F	HEAFY, MARY	71 SHAKER FARM RD SOUTH	202	4			80443	184132	264575
SMITH, REGINALD L	SMITH, THERESA M	28 JENNIFER LN	245	49	1		48950	102665	151615
SMITH, RICHARD A		MONADNOCK VIEW DR	225	5			88373	0	88373
SMITH, RITA J		36 SQUANTUM RD	244	16			49820	87939	137759
SMITH, RONALD	SMITH, KELLEY A	21 CROSS ST	238	280			39782	112901	152683
SMITH, THOMAS R	SMITH, MARGARET AYRES	97 PEABODY HILL RD	226	25			75138	81634	156772
SNITKO, WALTER J		10 PINE ST	244	53			39576	110328	149904
SNOW, ARTHUR W	SNOW, RENEE L	32 SOUTH SHORE DR	240	30			60485	176134	236619
SNOW, ELLEN M		64 FITCH RD	245	129	18		82449	260105	342554
SOCIETY FOR PROTECTION	OF NEW HAMPSHIRE FORESTS	COBLEIGH HILL RD	206	5			3486	0	3486
SOCIETY FOR PROTECTION	OF NEW HAMPSHIRE FORESTS	DUBLIN RD	231	6			1485	0	1485
SOCIETY FOR PROTECTION	OF NEW HAMPSHIRE FORESTS	DUBLIN RD	231	37			12	0	12
SOCIETY FOR PROTECTION	OF NEW HAMPSHIRE FORESTS	DUBLIN RD	231	8	1		195703	0	195703
SOCIETY FOR PROTECTION	OF NEW HAMPSHIRE FORESTS	DUBLIN RD (REAR)	214	3			130560	0	130560
SOCIETY FOR PROTECTION	OF NEW HAMPSHIRE FORESTS	FITZWILLIAM RD	206	26	2		7131	0	7131
SOCIETY FOR PROTECTION	OF NEW HAMPSHIRE FORESTS	GAP MOUNTAIN RD	205	3			385	0	385
SOCIETY FOR PROTECTION	OF NEW HAMPSHIRE FORESTS	GAP MOUNTAIN RD	205	5			7743	0	7743
SOCIETY FOR PROTECTION	OF NEW HAMPSHIRE FORESTS	GAP MOUNTAIN RD	205	4			441	0	441
SOCIETY FOR PROTECTION	OF NEW HAMPSHIRE FORESTS	GREAT RD	211	26			1836	0	1836
SOCIETY FOR PROTECTION	OF NEW HAMPSHIRE FORESTS	HALFWAY HOUSE RD	213	5			226033	0	226033
SOCIETY FOR PROTECTION	OF NEW HAMPSHIRE FORESTS	MILLIKEN RD	211	21			958	0	958
SOCIETY FOR PROTECTION	OF NEW HAMPSHIRE FORESTS	MOUNT MONADNOCK (REAR)	215	2			1098000	0	1098000
SOCIETY FOR PROTECTION	OF NEW HAMPSHIRE FORESTS	MOUNTAIN RD	220	26			275433	0	275433
SOCIETY FOR PROTECTION	OF NEW HAMPSHIRE FORESTS	MOUNTAIN RD	220	26	1		307800	0	307800
SOCIETY FOR PROTECTION	OF NEW HAMPSHIRE FORESTS	MOUNTAIN RD	204	13			2416	0	2416
SOCIETY FOR PROTECTION	OF NEW HAMPSHIRE FORESTS	MOUNTAIN RD (REAR)	214	2			172800	0	172800
SOCIETY FOR PROTECTION	OF NEW HAMPSHIRE FORESTS	MOUNTAIN RD (REAR)	220	21			103320	0	103320
SOCIETY FOR PROTECTION	OF NEW HAMPSHIRE FORESTS	OLD MILL RD	204	2			342	0	342
SOCIETY FOR PROTECTION	NEW HAMPSHIRE FORESTS	116 POOLE RD	219	8			657299	0	657299
SOCIETY FOR PROTECTION	OF NEW HAMPSHIRE FORESTS	SHAKER FARM RD SOUTH	202	2			77576	0	77576
SOCIETY FOR PROTECTION	OF NEW HAMPSHIRE FORESTS	SHAKER FARM RD SOUTH	202	1			117644	0	117644
SOCIETY FOR PROTECTION	OF NEW HAMPSHIRE FORESTS	SHAKER FARM RD SOUTH	202	7			34170	0	34170
SOCIETY FOR PROTECTION	OF NEW HAMPSHIRE FORESTS	SHAKER FARM RD SOUTH	202	3			108000	0	108000

Property Inventory - Year 2007

Owner||CHR(39)||s Name	Co grantee's Name	Location	Map	Block	Lot	Unit	Total Assessed Land Value	Total Assessed Improvement	Total Assessed Parcel Value
SOCIETY FOR PROTECTION	OF NEW HAMPSHIRE FORESTS	THORNDIKE POND RD	234	27			8122	0	8122
SOCIETY PROTECTION OF NH FORESTS		MOUNTAIN RD REAR	203	7			12250	0	12250
SODERBERG, LLOYD R	SODERBERG, BEVERLY H	12 PROSPECT ST	238	136			48665	164274	212939
SOLES, LEWIS J	SOLES, JESSICA T	24 PROSPECT ST	238	134			49130	88726	137856
SOMERO ENTERPRISES INC		82 FITZGERALD DR	244	29			125916	379355	505271
SONEY TRUST, NORMAN L & SARA J		63 MAIN ST	238	73			40661	151951	192612
SONEY TRUST, NORMAN L AND SARA J		WOODBURY HILL RD	236	1	3		64789	0	64789
SONEY, ALAN W	SONEY, RACHEL R GALLUP	11 DUBLIN RD	228	62			76558	143526	220084
SORBY, CARL I	SORBY, PATRICIA	16 SKYLINE DR	253	7			67082	123471	190553
SORBY, TIMOTHY C	SORBY, TAMMY A	21 ERIN LN	245	65			49155	124688	173843
SOULIERE, FRANCIS A	MALNATI, MICHELE S	88 FOREST PARK	240	59	88		0	36312	36312
SOULIERE, TODD A	DUMONT, MONIQUE M	380 SQUANTUM RD	242	2			73664	132790	206454
SOUSA, STEVEN C	SOUSA, CHERYL	27 SCHOOL ST	238	25			39989	141311	181300
SPANO, DOREEN T		93 MILLIKEN RD	212	35			57935	21944	79879
SPANO, DOREEN T		101 MILLIKEN RD	212	36			20952	27693	48645
SPAULDING, GAIL		27 WINDY FIELDS LN	238	211	2	6	48289	171126	219415
SPAULDING, WILLIAM R		25 CHARLONNE ST #4	238	60			0	140981	140981
SPAULDING, WILLIAM R		4 GROVE ST	244	93			39989	34372	74361
SPELNEY, EUGENE M	BERGERON, SHEILA K	533-535 NORTH ST	248	14			65533	99575	165108
SPEIDEL, EDWARD O	SPEIDEL, PEGGY A	62 MONADNOCK VIEW DR	225	10	1		72051	264630	336681
SPERREY, CHAD J	SPERREY-DESAUTELS, CHRISTINE M	130 MAIN ST	238	143			39940	93635	133575
SPERRY, TOBY W	SPERRY, SUSAN R	50 DUBLIN RD	229	13	1		79820	126908	206728
SPRINGFIELD, DAVID A	SPRINGFIELD, NANCY J	142 SHERWOOD LN	248	29			80987	229697	310684
SPROUL, GEORGE	SPROUL, MARSHA	16 HARRIET LN	242	31			65643	224374	290017
SQUANTUM ROAD REALTY TRUST	% JEAN M BERGERON TRUSTEE	304 SQUANTUM RD	242	13			55786	116353	172139
ST PATRICK'S PARISH		87 MAIN ST	238	76			80228	821444	901672
ST PATRICK'S PARISH		PETERBOROUGH ST	245	1			89950	5047	94997
ST PATRICK'S SCHOOL		70 MAIN ST	238	154			113243	1646744	1759987
ST PIERRE, ALFRED R	COBB, SONYA M	254 MOUNTAIN RD	220	25			60984	103522	164506
ST PIERRE, PAUL J	ST PIERRE, CARLOYN J	5 WHEELER ST	239	171			48800	94710	143510
ST PIERRE, PHILIP D	STRAM, ANN E	113 FOREST PARK	240	59	113		0	36086	36086
STACY JR, WILLIAM M	STACY, NANCY A	295 MAIN ST	228	18			49005	84465	133470
STACY JR, WILLIAM M	STACY, NANCY A	SAWTELLE RD	228	1			5227	0	5227
STANTON, JEAN H		73 TENACRES RD	241	2			86738	115080	201818
STARCHER, RICK A	MATTILA, CAROL S	48 TYLER HILL RD	239	252			59795	108694	168489

Property Inventory - Year 2007

Owner||CHR(39)||s Name	Co-grantee's Name	Location	Map	Block	Lot	Unit	Total Assessed Land Value	Total Assessed Improvement	Total Assessed Parcel Value
STARESHINA, VIRGINIA J		11 COLTON DR	246	71	11		0	172485	172485
STARK, PATRICK R	STARK, KAREN M	10 BRENDAN LN	245	58			55100	126688	181788
STARRETT, PAUL D	STARRETT, PATRICIA	256 GILSON RD	231	21			405960	275830	681790
STEDMAN II, HOWARD E		14 CARRIAGE HILL DR	239	277			57930	99906	157836
STEIN REV TRST, RICHARD HENRY		39 HARKNESS RD	228	101			78858	302183	381041
STEINBERG, PENNY NESSON		575 THORNDIKE POND RD	234	24			457907	287707	745614
STEINER, ROLLIN E	STEINER, KAREN R	182 NUTTING RD	246	55	1		58565	65046	123611
STEINFIELD, JOSEPH		406 GILMORE POND RD	226	9			205475	131706	337181
STERLING GOLF LLC		DUBLIN RD	229	13	2		293310	290100	583410
STERLING GOLF LLC		53 DUBLIN RD	229	8	2		234973	868876	1103849
STERLING JR, FRANKLIN W	STERLING, KATHLEEN A	63 MONADNOCK VIEW DR	225	6			78373	203740	282113
STERLING, KEVIN F	STERLING, NANCY J	38 BLACKBERRY LN	228	66			78147	149739	227886
STEWART 1998 TRUST, MARION I		299 SQUANTUM RD	242	46			41382	83572	124954
STEWART 1998 TRUST, MARION I		96 STRATTON RD	239	158			54620	196185	250805
STEWART SR, WILLIAM C	STEWART, DEBORAH J	470 DUBLIN RD	231	35			108486	210660	319146
STEWART, DEBRA A		35 MONADNOCK VIEW DR	240	3			67979	133010	200989
STEWART, DONALD B		43 HUNT RD	243	60			75025	148936	223961
STEWART, DONALD B	STEWART, SANDRA	NUTTING RD	245	146	1		766	0	766
STEWART, DONALD B	STEWART, SANDRA M	NUTTING RD	246	50	2		2674	0	2674
STEWART, DONALD B	STEWART, SANDRA	317 NUTTING RD	245	147			60673	59790	120463
STEWART, DONALD B		SQUANTUM RD	243	33	2		2865	0	2865
STEWART, SANDRA M		43 HUNT RD	243	61			2550	0	2550
STEWART, WILLIAM C		SQUANTUM RD	243	33	1		1708	0	1708
STONE, JOHN J	STONE, HELEN T	10 PARADISE LN	246	62			49267	123693	172960
STONE, MARK		12 AMBOY CIR	243	79			54976	117106	172082
STONE, ROY G		MOUNTAIN RD	220	5			45	0	45
STONE, ROY G	STONE, NANCY A	255 MOUNTAIN RD	220	6			63525	153436	216961
STOUGHTON, BETTY SAWYER		204 TURNPIKE RD	244	2			55539	113945	169484
STOWELL REALTY LP	% JAMES M STOWELL	SHAKER FARM RD SOUTH REAR	201	2			40691	0	40691
STOWELL, JOSEPH	% JAMES S FREDERICK	SHAKER FARM RD SOUTH REAR	201	1			1128	0	1128
STRAIGHT, CHAD A	STRAIGHT, RACHEL D	18 HIGHLAND AVE	238	101			42982	87613	130595
STRAITIFF REV TRST, HELEN C		349 SQUANTUM RD	242	56			57924	166640	224564
STRAITIFF, ALFRED R	STRAITIFF, DOROTHY E	50 CHARLONNE ST	238	44			47791	199756	247547
STRATTON PLACE CONDOMINIUM	UNIT OWNERS ASSOC	13 STRATTON RD	239	106			0	0	0
STRATTON, ALBERT G		3 MARK ST	238	146			41610	23531	65141

Property Inventory - Year 2007

Owner||CHR(39)||s Name	Co grantee's Name	Location	Map	Block	Lot	Unit	Total Assessed Land Value	Total Assessed Improvement	Total Assessed Parcel Value
STRATTON FREDRICK	STRATTON, NANCY	141 MAIN ST	238	110			42430	119352	1617
STRATTON KERMITA		16 NORTH LOT RD	238	109			49114	116261	165375
STRATTON RICHARD C	STRATTON, PATRICIA M	362-364 MAIN ST	238	113			4253	0	4253
STREICHER GEORGE W	STREICHER, JEAN A	7 WINDING BROOK RD	246	30			54472	100143	154615
STRICKLAND, DONALD W	STRICKLAND, ELISE M	577 THORNDIKE POND RD	234	23			417359	176465	593824
STRIGLE, MATTHEW R		9 WHITE RD	245	132			39913	89232	129145
STRONG JR TRUST, ROBERT K		SANDERS RD (REAR)	251	15			210	0	210
STRUCTURED ASSET INVESTMENT LOAN TRUST		344 RIVER ST	240	1			52272	89291	141563
STURGES, PAUL	STURGES, SUSAN	3 WINDY FIELDS LN	238	211	2	1	48163	139603	187766
SULLIVAN REV TRUST, DAVID B	SULLIVAN REV TRUST, ELIZABETH B	438 GILMORE POND RD	226	6			275213	413495	688708
SULLIVAN, EDWARD J	SULLIVAN, JANET A	159 CRESTVIEW DR	247	26			74538	176522	251060
SULLIVAN, JOANNE	SULLIVAN, GILLIAN S	21 RIVER ST	239	229			41988	158854	200842
SULLIVAN, LAURENCE E	SULLIVAN, ROBIN L	21 SCOTT POND RD	207	9			67273	187172	254445
SUPERINTENDENT OF SCHOOLS		18 SCHOOL ST	238	33			202131	2674034	2876165
SUPRENANT, EDWARD J	SUPRENANT, JULIA	53 MILLIKEN RD	212	10			68833	116042	184875
SWENSEN LIVING TRUST		13 STRATTON RD #D	239	106	D		0	169469	169469
SWENSON, ERIK J	SWENSON, KARISSA L	68 MICHIGAN RD	240	55			58265	125445	183710
SWINGLE, PATRICIA		399 FITZWILLIAM RD	206	27			76963	153032	229995
SWITTER, DOANLD J	SWITTER, STELLA S	RIVER ST	225	1			6000	0	6000
SWITTER, DONALD J		MOWER RD	225	12			148920	0	148920
SWORDS, ROBERT W	SWORDS, BELINDA	12 ST JEAN ST	238	200	1		41141	84255	125396
SYMONOWICZ, THEODORE J	SYMONOWICZ, CAROL A	177 DEAN FARM RD	247	6			70603	133287	203890
SYRJANEN, BARRY W	SYRJANEN, CYNTHIA G	36 MELISSA CR	246	71	36		0	153305	153305
SZMYT, JOSEPH A	SZMYT, RUTH L	99 FOREST PARK	240	59	99		0	39608	39608
TAAITE, PAUL K	TAAITE, DEBRA P	86 TOWN FARM RD	247	15			60984	154799	215783
TABOR, YVONNE M		95 PETERBOROUGH ST	245	103			51113	175879	226992
TAC PROPERITES INC		79 TURNPIKE RD	244	95			38768	87651	126419
TAC PROPERTIES INC		7 KNIGHT ST	244	96			76120	567634	643754
TAC PROPERTIES INC		TURNPIKE RD	244	97			608	0	608
TAFT, HOWLAND G	EXECUTOR TO H G TAFT ESTATE	20-22 TAFT RD	243	13			104631	97958	202589
TAPPLY, JODI		37 FIRST TAVERN RD	229	14	2		67082	187473	254555
TARR JR, WESLEY R		577 FITZWILLIAM RD	207	13			70033	158492	228525
TAYLOR IRREVOCABLE TRUST, MARION A		355 RIVER ST	240	14			54352	61692	116044
TAYLOR, DONOVAN G	TAYLOR, CAROLE A	8 AETNA ST	239	207			54249	110122	164371
TAYLOR, RONALD	TAYLOR, SANDRA	114 FOREST PARK	240	59	114		0	30262	30262

Property Inventory - Year 2007

Owner||CHR(39)||s Name	Co-grantee's Name	Location	Map	Block	Lot	Unit	Total Assessed Land Value	Total Assessed Improvement	Total Assessed Parcel Value
TAYLOR, VERNON P	TAYLOR, BEVERLY A	66 SQUANTUM RD	244	12			47791	92951	140742
TCIF REO BAR CORP		51 CRESTVIEW DR	246	7	1		59346	171187	230533
TEBO, SHARON MARIE	SLIWOSKI, ELLEN & W.R PUTNAM	362 WOODBOUND RD	242	22			54784	6912	61696
TEIXEIRA, ANDREW L	TEIXEIRA, RACHAL R	3 ST JEAN ST	238	195	2		40658	113093	153751
TELEFLEX INC		48 PLANTATION DR	243	30			125496	276557	402053
TELEFLEX INC		50 PLANTATION DR	243	29	1		312486	1098209	1410695
TEMPONE JR, JOHN F	TEMPONE, KATHERINE H	35 HOWARD HILL RD	239	142			49070	124085	173155
TENCATI, ALLEN P	NIELSEN, GLADYS M	339-341 WOODBOUND RD	242	40			125273	134833	260106
TENTERS, MICHAEL C	TENTERS, NICOLLE R	374 SQUANTUM RD	242	3			43560	165310	208870
TENTERS, PETER P	TENTERS, SHIRLEY J	79 HIGHLAND AVE	238	86			49700	143374	193074
THEISEN, PAUL J	THEISEN, MARY BETH	28 GILMORE POND RD	239	63			42341	88204	130545
THEPLAMA SR, JIRASAK M	THEPLAMA, ALISA N	14 BETH CR	253	33			94799	165258	260057
THIBAUDEAU ET AL, MICHAEL H		62 HIGHLAND AVE	238	90			50780	148718	199498
THIBEAULT, TROY	THIBEAULT, PAULINE	306 MAIN ST	228	109			57450	126821	184271
THIEL, PAUL J		7 DUSTIN LN	246	71	7		0	154592	154592
THOIN REV TRST, ROLAND & LENA		261 NUTTING RD	246	51			66625	185234	251859
THOIN, JAMES R	THOIN, MARIA M	79 GREAT RD	222	15			71438	163228	234666
THOIN, JAMES R	GETTY, GORDON A	RED GATE RD	210	12			6334	0	6334
THOMAS, DENISE M		10-12 ADAMS ST	239	44			41244	58879	100123
THOMAS, ROBERT C		299 MAIN ST	228	17			50360	118926	169286
THOMPSON 2004 TRUST, DENNIS F	THOMPSON 2004 TRUST, CAROL J	38 FROST POND RD	249	2			9912	8218	18130
THOMPSON 2004 TRUST, DENNIS F	THOMPSON 2004 TRUST, CAROL J	102 SHERWOOD LN	249	23			130842	211011	341853
THOMPSON, ROSARIA		90 FOREST PARK	240	59	90		0	30210	30210
THOMSON, J GARRET		92 FOREST PARK	240	59	92		0	32160	32160
THORLEY, RAYMOND E	THORLEY, JEAN E	393 NORTH ST	247	53			64903	22574	87477
THORNDIKE CLUB	SUSAN FERBER TREASURER	86 GILSON RD	230	42			418985	73379	492364
THORNDIKE POND POINT RD LLC	% ROBERT MELZER	POINT RD	234	11			16335	0	16335
THORNDIKE TRUST	C/O ROBERT BANKER	22 POINT RD	234	10			294	0	294
THORNDIKE TRUST	% ROBERT BANKER	453 THORNDIKE POND RD	234	13			380723	448355	829078
THORON, LOUISA		139 HARKNESS RD	237	47			92080	303343	395423
THURBER, STEVEN A	THURBER, DEBORAH S	13 CUTTER HILL RD	228	103			101831	75428	177259
THURBER, STEVEN A	THURBER, DEBORAH S	51 HARKNESS RD	228	102			81408	349746	431154
THURSTON, TINA M	THURSTON SR, DAVID P	153 MAIN ST	238	112			49658	146685	196343
TIBBETTS, KERRY L		10 OAK ST	244	90			40928	112334	153262
TIDD, NILSON R	TIDD, JUDITH S	83 PRESCOTT RD	257	24	4		56372	282967	339339

Property Inventory - Year 2007

Owner||CHR(39)||s Name	Co grantees Name	Location	Map	Block	Lot	Unit	Total Assessed Land Value	Total Assessed Improvement	Total Assessed Parcel Value
TILGER, MARC P	TILGER, JUDITH L	18 BRADLEY CT	238	161	1		56991	119904	176895
TILGER, MARC P	TILGER, JUDITH L	25 TURNPIKE RD	239	83			43020	122813	165833
TILLEL, RICHARD P		44 SQUANTUM RD	244	15			47791	104603	152394
TILTON, LEONARD A	TILTON, JOYCE	5 BRADLEY CT	238	156			56592	218461	275053
TODD, WILLIAM R	TODD, CATHERINE M	15 BETH CR	253	32			86340	232210	318550
TONYAI, PATTAMA B	TONYAI, GAWMANEE	10 CHRISTIAN CT	238	299			31259	80349	111608
TORRANCE, SUSAN SHELBY		360 WOODBOUND RD	242	23			56335	62874	119209
TORREY, JANE		B/O MOUNTAIN RD	228	55	3		0	25650	25650
TORREY, JANE W		401 MAIN ST	228	36			67420	138760	206180
TORREY, JANE W		MOUNTAIN RD (REAR)	221	23			382	0	382
TORSEY, DAVID L	TORSEY, MELINDA	35 GILMORE POND RD	239	53			48178	48205	96383
TOTHEROW, JAMES T		603 GILMORE POND RD	227	6			66243	77287	143530
TOWN OF JAFFREY		BLAKE ST	239	225			3000	0	3000
TOWN OF JAFFREY		4 LAUNDRY RD	238	292			21717	4447	26164
TOWN OF JAFFREY		6 LAUNDRY RD	238	290			36256	33294	69550
TOWN OF JAFFREY		10 LAUNDRY RD	238	290	1		20498	0	20498
TOWN OF JAFFREY		38 PETERBOROUGH ST	238	293			51897	32229	84126
TOWN OF JAFFREY		15 UNION ST	239	212			85360	0	85360
TRAFFIE, ALVAN A		94 FITCH RD	245	129	14		82559	0	82559
TRAMMELL, PATRICIA L	TRAMMELL, JON C	8 BROOK ST	244	77			40343	57068	97411
TRANIELLO, JAMES F A		INGALLS RD	222	8			413	0	413
TRANIELLO, JAMES F A	TRANIELLO, DINA A	112 INGALLS RD	222	9			70154	161496	231650
TREMBLAY, CHRISTOPHER V	RHODES-TREMBLAY, SHANNON C	400 NUTTING RD	245	141			61289	232954	294243
TREMPE, RICHARD R	TREMPE, SUSAN M.	10 CONTOOCOOK AVE	243	52			48512	119638	168150
TREMPE, THOMAS L	TREMPE, LISA M	5 CONTOOCOOK AVE	243	57			48893	84993	133886
TRIMBLE, DAVID D	TRIMBLE, ELIZABETH P	55 THORNDIKE POND RD	229	18			90169	104112	194281
TRIPP LIV TRUST, WALLACE & MARCIA		426 NUTTING RD	254	7	2		0	202693	202693
TRIPP LIV TRUST, WALLACE & MARCIA	% MARCIA TRIPP	426 NUTTING RD	254	7			77319	6500	83819
TRIPP LIV TRUST, WALLACE & MARCIA	% MARCIA TRIPP	PETERBOROUGH ST	254	6			77319	0	77319
TROVATO, FRANCIS		116 SQUANTUM RD	243	16			48701	110893	159594
TROY WATER WORKS		898 MOUNTAIN RD	203	10			207900	0	207900
TRUST, OYSTERCATCHER	% STUART P DAVIDSON	THORNDIKE POND RD	235	23			97669	0	97669
TRUST, OYSTERCATCHER		337 THORNDIKE POND RD	235	6			352181	354976	707157
TUGGLE, MICHAEL B	TUGGLE, FITRIANI K	68 PERRY RD	243	86	3		49615	204868	254483
TULLIO FAMILY REVOC TRUST		259 TURNPIKE RD	244	134			66959	205014	271973

Property Inventory - Year 2007

Owner||CHR(39)||s Name	Co-grantee's Name	Location	Map	Block	Lot	Unit	Total Assessed Land Value	Total Assessed Improvement	Total Assessed Parcel Value
TUMBLIN, SHERYLL LEE		22 PEACE DR	221	9			67954	90179	158133
TURGEON, RAYMOND E	TURGEON, MICHELAINE	74 TOWN FARM RD	247	16			61441	143273	204714
TURILLI, RAYMOND	TURILLI, DONNA	19 CARMELLA DR	240	33			58325	136184	194509
TURILLI, RAYMOND	TURILLI, DONNA M	51 FOREST PARK	240	59	51		0	27069	27069
TURILLI, RAYMOND	TURILLI, ROBIN D	30 NELSON CIR	244	113			58075	118718	176793
TWADDELL JR, EDWARD S	TWADDELL, MARY L	105 LACY RD	239	10			63845	140737	204582
TWOMBLY, JEFFREY S	TWOMBLY, JILL M	36 PETERBOROUGH ST	238	294			40388	113866	154254
TYLER, JOHN E	TYLER, SHARON G	23 PINECREST RD	245	111			48429	131788	180217
UEDA TRUST, PEGGY ELYNN		267 OLD SHARON RD	255	11			58760	69558	128318
ULRICH REALTY LLC		89 PETERBOROUGH ST	245	100			40139	218633	258772
UNDERWOOD FAMILY LAND TRUST		22 DUNSHEE RD	222	17			83779	260454	344233
UNDERWOOD FAMILY LAND TRUST		225 GREAT RD	222	20			64289	113820	178109
UNDERWOOD, CHRISTOPHER		GILMORE POND RD	227	30			242686	144	242830
UNG, CHHUN	UNG, SAROM	6 DUVAL COOP MH PARK	246	37	6		0	25284	25284
UNITED CHURCH OF JAFFREY		54 MAIN ST	238	155			79560	695699	775259
UPTON, DONALD A	UPTON, DORIS S	MOUNTAIN RD REAR	203	5	1		940	0	940
UPTON, DONALD A	STEARNS UPTON, DORIS	MOUNTAIN RD REAR	203	6			547	0	547
US BANK NATIONAL ASSOC		30 OAK ST	244	38			40577	70492	111069
VAIANI, CHRISTOPHER	VAIANI, JOANNE M	7 MEADOW LN	239	46			44105	119412	163517
VAILLANCOURT, PHYLLIS M		623 GILMORE POND RD	227	7	1		74655	109622	184277
VAN BLARCOM, EDWARD J	VAN BLARCOM, CARMEN C	FITZWILLIAM RD	206	20			65254	0	65254
VAN BLARCOM, EDWARD J		113 HADLEY RD	254	18	1		57391	208054	265445
VAN BLARCOM, EDWARD J	VAN BLARCOM, CARMEN C	PETERBOROUGH ST	254	18	4		4871	0	4871
VAN DYKE, ROBERT		MOUNTAIN RD	229	33			128850	0	128850
VAN NESS, PATRICIA W	VAN NESS, JOHN H	11 JAQUITH RD	239	16			63245	347730	410975
VAN NESS, PATRICIA W	VAN NESS, JOHN H	25 JAQUITH RD	239	17			63155	109252	172407
VAN VOOREN JR, WILLIAM		19 PINE ST	244	42			40577	101308	141885
VAN, VANESSA		41 FIRST TAVERN RD	229	14	1		66248	150691	216939
VANHOUTEN, STEVEN L	VANHOUTEN, KAREN H	369 GREAT RD	211	7			71438	152185	223623
VEAR, BRADLEY T		8 CHRISTIAN CT	238	300			39576	151552	191128
VFW AMBULANCE GARAGE	JAFFREY, TOWN OF	119 MAIN ST	238	104	1		58175	56326	114501
VIGNEAULT, MILDRED E		46 TOWN FARM RD	247	36			60984	192129	253113
VILLA, BRIAN L		371 MOUNTAIN RD	220	13			69283	276938	346221
VINAL, DAVID		67 SQUANTUM RD	244	26			48613	24120	72733
VISCEGLIE, NANCY		8 HAMILTON CT	239	128			41891	182835	224726

Property Inventory - Year 2007

Owner[CHR(39)]s Name	Co grantees Name	Location	Map	Block	Lot	Unit	Total Assessed Land Value	Total Assessed Improvement	Total Assessed Parcel Value
VISCEGLIE, STEPHEN M	VISCEGLIE, CAROLINE	100 FOREST PARK	240	59	100		0	38297	38297
VITELLO, JARED S	VITELLO, ALICIA M	98 SAWTELLE RD	228	12			58272	179219	237491
VITELLO, JONATHAN P	VITELLO, SARAH E	361 NORTH ST	247	49			61015	105774	166789
VORCE, REGINA G		482 GILMORE POND RD	227	35			201357	157285	358642
VORCE, WILLIAM H	VORCE, GEORGETTE A	157 RIVER ST	239	269			49223	23691	72914
WA KLO INC		587 THORNDIKE POND RD	233	4			502175	601825	1104000
WAEGER, DOROTHY H		32 FOREST PARK	240	59	32		0	31158	31158
WAGNER JR, RICHARD R	PUCELLI, JANET K	10 GREAT RD	222	25			106734	285288	392022
WAKEMAN, PRESTON G	GRANT, LINDA M	9 CHARLONNE ST	238	52			47173	87254	134427
WALKER, BARBARA J		32 ERIN LN	245	68	3		51140	123905	175045
WALKER, HAMILTON T	WALKER, KATHLEEN	30 LAKEWOOD DR	240	48			58205	122149	180354
WALKER, ROBERT M	WALKER, MEREDITH A	43 LAKEWOOD DR	240	41			59590	158758	218348
WALKER, STEVEN J		GREAT RD	211	4			3086	0	3086
WALKONEN, PAUL F	WALKONEN, ROSALIE M	11 PINE ST	244	40			41034	92870	133904
WALL REVOCABLE TRUST, MICHAEL T		30 FIRST TAVERN RD	229	17			91540	137911	229451
WALL, DEBORAH J		25 COBURN WAY	246	71	25		0	175451	175451
WALLACE, DENNIS M	WALLACE, LAURA A	203 INGALLS RD	223	11	4		60376	234040	294416
WALLACE, RAYMOND J	WALLACE, CLARISSA A	119 FOREST PARK	240	59	119		0	41467	41467
WALLACE, ROBERT L		80 FOREST PARK	240	59	80		0	32398	32398
WALLEN, WAYNE	WALLEN, CLARITA	41 LETOURNEAU DR	245	40			46654	124819	171473
WALLENSTEIN, ANDREW P	WALLENSTEIN, LINDA A	135 MAIN ST	238	107			41850	95161	137011
WALLING TRUST, JANE ANN WILSON		222 GILSON RD	231	25			419265	135948	555213
WALTER, DALE J	WALTER, TRACLY A	50 SOUTH SHORE DR	240	27			96353	185910	282263
WAMBOLDT III, STANLEY J		213 NUTTING RD	246	49			56192	165928	222120
WARD, ROBERT P	WARD, LISA	161 NUTTING RD	246	67			63335	90553	153888
WARREN, SHEILA A	WARREN, ALAN B	67 MONADNOCK VIEW DR	225	8			93306	195292	288598
WASHBURN, JANE L	% LILLIAN WASHBURN	17 BRADLEY CT	238	159			56732	137755	194487
WAYLAND, RICHARD J	WAYLAND, JOCELYN L	115 FOREST PARK	240	59	115		0	35550	35550
WEBB, ANNE S N	WEBB, RICHARD C L	43 THORNDIKE POND RD	228	81			91051	191585	282636
WEBB, CYNTHIA S		15 PARSONS LN	228	26			68320	110759	179079
WEBB, LEIGH H		240 GILSON RD	231	22			407745	41855	449600
WEBBER, ANDREW L	WEBBER, RUTH Q	19 HIGHLAND AVE	238	79			41347	108153	149500
WEBBER, RUTH Q	WEBBER, ANDREW L	43 AMOS FORTUNE RD	246	29			54050	115750	169800
WEBER, PAUL F		12 EVERGREEN LN	253	15			73997	148743	222740
WEBSTER STREET INCUBATOR LLC		39 WEBSTER ST	245	7	2		440510	788876	1229386

Property Inventory - Year 2007

Owner||CHR(39)||s Name	Co-grantee's Name	Location	Map	Block	Lot	Unit	Total Assessed Land Value	Total Assessed Improvement	Total Assessed Parcel Value
WECHSLER, THERESA MCDONOUGH		239-243 SQUANTUM RD	243	42			58240	165840	224080
WEEKS JR, JOSEPH E		63 TURNER RD	250	5			43776	12410	56186
WEIBEL REV LIV TRUST, KATHLEEN S		35 MAIN ST	238	315			40992	161691	202683
WEIBEL REV LIV TRUST, KATHLEEN S		8 SCHOOL ST	238	314			38929	249654	288583
WEIMANN, JAMES A	WEIMANN, CINDY C	243 GREAT RD	221	2			74788	215477	290265
WEINER, STEPHEN M	WEINER, PATRICIA T	42 FIRST TAVERN RD	229	15			70875	231426	302301
WEISS REYNOLD		17 TURNPIKE RD	239	81			67202	133683	200885
WEISSMAN, JOEL		25 CHARLONNE ST #6	238	62			0	139114	139114
WEISSMAN, JOEL	WEISSMAN, DEBORAH S	388 GREAT RD	211	23			74488	280648	355136
WELLS FARGO BANK NA TRUSTEE		88 FITCH RD	245	129	15		82659	252038	334697
WENDELBOE LIV TRUST, EDWARD G	WENDELBOE LIV TRUST, JOAN M	304 GREAT RD	211	34			72378	293485	365863
WENTWORTH, PETER A	WENTWORTH, ANNE W	96 SQUANTUM RD	243	19			49580	127718	177298
WESTHEIMER, ELLEN		55 TENACRES RD	241	1			96726	91227	187953
WHALEN, WILLIS	WHALEN, DARLENE	TURNER RD	251	5			49416	0	49416
WHEELER TRUST, ELW		GILSON RD	230	28			218035	720	218755
WHEELER TRUST, ELW		145 GILSON RD	230	22	1		85830	313197	399027
WHEELER, BENJAMIN J	WHEELER, ANN C	DEAN FARM RD	246	47	2		959	0	959
WHEELER, BENJAMIN J	WHEELER, ANN C	103 DEAN FARM RD	246	47	1		56638	211256	267894
WHEELER, DANIEL A	WHEELER, LAURA A	26 GILMORE POND RD	239	65			41893	106386	148279
WHEELER, JANET B	WHEELER, CHARLES O	77 TENACRES RD	241	4			85073	140452	225525
WHICKER, HEATHER L	NORRIS, EDWARD J	90 NORTH ST	238	217			49220	143626	192846
WHIPPEN JR, JOSEPH E		127 FITZWILLIAM RD	212	2			49750	145288	195038
WHITE REV TRUST, PAMELA G		EMERY RD	248	6	1		1429	0	1429
WHITE REV TRUST, PAMELA G		75 EMERY RD	248	6			88684	573002	661686
WHITE REV TRUST, PAMELA G		FISKE RD	248	1			4606	0	4606
WHITE REV TRUST, PAMELA G		FROST POND RD	249	1			7926	0	7926
WHITE, DEBRA A		44 FOREST PARK	240	59	44		0	32480	32480
WHITE, DOROTHY		31 DARCIE DR	243	68			57935	115622	173557
WHITE, JOHN A	WHITE, JANET	51 GILMORE POND RD	239	55			48939	115806	164745
WHITE, JOHN W		GILMORE POND RD	227	27			78088	0	78088
WHITE, RICHARD S	WHITE, SHIRLEY R	40 LAKEWOOD DR	240	46			58385	138076	196461
WHITMAN JR, FRANK W	WHITMAN, KATHLEEN M	353 NORTH ST	236	17			63709	112835	176544
WHITNEY, CHARLES B	KNIGHT, MARTHA	115 NORTH ST	238	211	1		50420	172436	222856
WHITNEY, NANCY F		1 EMERY RD	248	3			53319	63146	116465
WHITNEY, ROBERT D	WHITNEY, DANA M	54 FITCH RD	245	129	19		82539	250276	332815
WHITON, JOYCE A	WHITON, KENNETH T	64 LACY RD	239	21			43831	69370	113201
WIESENAUER, ROBERT F	WIESENAUER, MARY ANN	178 BRYANT RD	236	24			80758	192991	273749

Property Inventory - Year 2007

Owner||CHR(39)||s Name	Co grantee's Name	Location	Map	Block	Lot	Unit	Total Assessed Land Value	Total Assessed Improvement	Total Assessed Parcel Value
WIESENAUER, ROBERT W	WIESENAUER, SUSAN E	61 PRESCOTT RD	257	22			56741	218258	274999
WILE, ARNOLD	WILE, VIRGINIA M	21 POINT RD	234	2			395305	40590	435895
WILKIE, DAVID J	WILKIE, EVELYN L	12 STRATTON RD	239	219			31295	157315	188610
WILKINS, JANET T		22 SCHOOL ST	238	32			36318	132737	169055
WILLIAMS, FRANCIS H		489 THORNDIKE POND RD	234	17			102777	220624	323401
WILLIAMS, KATHLEEN N		26 CONTOOCOOK AVE	243	48			48500	81993	130493
WILLIAMS, ROBERT W	WILLIAMS, JANICE M	425 GREAT RD	211	15			80308	194467	274775
WILLIAMS, STANLEY D	WILLIAMS, MARY E	12 RED GATE RD	211	13			65533	126769	192302
WILLIS, GEORGE A	WILLIS, VICTORIA C	283 SQUANTUM RD	242	44	1		62806	206347	269153
WILLIS, JANE	CROWTHER, SCOTT R	45 LAKEWOOD DR	240	42			58597	112509	171106
WILLIS, JOSEPH G	WILLIS, PAULA	145 NUTTING RD	245	30			52100	94335	146435
WILSON, H STANLEY	WILSON, LINDA B	9 ERIN LN	245	64			50870	141557	192427
WILSON, H STANLEY	WILSON, LINDA B	6 RIVER ST	238	14			57938	53651	111589
WILTZ, ANGELA		77 NORTH ST	238	194			52100	98423	150523
WIMPORY ET AL, ROBERT E	BEAL, DAVID B	40 NORTH ST	238	251			39246	124842	164088
WIMPORY, ROBERT E		38 NORTH ST	238	252	1		40928	266049	306977
WIMPORY, ROBERT E	HAYDEN, KELLY A	42 NORTH ST	238	250			39989	179492	219481
WIMPORY, ROBERT E	HAYDEN-WIMPORY, KELLY	105 RIVER ST	239	263			46699	151261	197960
WINICK, MARLENE R		HIGHLAND AVE	238	88			30468	0	30468
WINICK, MARLENE R		19 LAWRENCE ST	239	185			49490	144961	194451
WINSOR, ANN WHITTIER		28 CUTTER HILL RD	237	42			84681	182032	266713
WITHAM, CHRISTINE S	WITHAM, BRIAN E	5 PARENT ST	238	204			45999	93604	139603
WITSOE, DENNIS E	WITSOE, CATHERINE L	42 EMERY RD	248	8			48515	47200	95715
WOLF CREEK INVESTMENTS LLC		53-55 HADLEY RD	254	3			226412	907039	1133451
WOLFINGER, THOMAS J	WOLFINGER, JOAN T	23 WOLFS WAY	220	2	4		81323	240620	321943
WOOD JR, ALFRED W		188 MAIN ST	238	117			50548	108574	159122
WOOD SR, JAMES	WOOD, PAULINE A	105 FOREST PARK	240	59	105		0	37771	37771
WOOD, JILL I		33 FOREST PARK	240	59	33		0	48884	48884
WOODBURY, BARBARA D		68 FOREST PARK	240	59	68		0	31562	31562
WOODLIFF, PATRICIA A		16 FORCIER WAY	239	132			47791	53319	101110
WOODWARD IV, BARCLAY J		18 STRATTON RD	239	217			48022	199700	247722
WOODWARD IV, BARCLAY J		12 TURNPIKE RD	239	103			45999	173312	219311
WOOLLEY, PAUL J		6 BETH CR	253	34			82764	147718	230482
WOOSTER JR, ROBERT P	WOOSTER, ELINOR R	39 WINDING BROOK RD	246	32	3		53609	157938	211547
WOOSTER SR, ROBERT P	WOOSTER, LINDA M	95 AMOS FORTUNE RD	246	26			52988	96841	149829
WOOSTER, BLANCHE		300 SQUANTUM RD	242	14	3		58685	127251	185936
WOOSTER, BLANCHE D		SQUANTUM RD	242	14	2		54976	0	54976
WOOSTER, ROBERT P	WOOSTER, LINDA M	AMOS FORTUNE RD	246	32	4		50884	0	50884
WOOSTER, ROBERT P	WOOSTER, LINDA M	93 AMOS FORTUNE RD	246	33			86065	206796	292861
WORKSPACES LLC		350 RIVER ST	225	19	1		76241	203177	279418

Property Inventory - Year 2007

Owner||CHR(39)||s Name	Co-grantee's Name	Location	Map	Block	Lot	Unit	Total Assessed Land Value	Total Assessed Improvement	Total Assessed Parcel Value
WRIGHT TRUST, DENNIS & TUESDAY		124 PROCTOR RD	236	16			81238	135655	216893
WRIGHT, DAVID J	WRIGHT ET AL, ELLEN D.	8 HILLCREST RD	244	124			49867	151599	201466
WRIGHT, JEFFREY C		7 HILLCREST RD	244	98			45629	35573	81202
WRIGHT, MARY		28 FOREST PARK	240	59	28		0	23385	23385
WRIGHT, STEVE W		34 TYLER HILL RD	239	254			49397	107744	157141
WRIGHT, WALTER L	WRIGHT, DONNA L	86 FOREST PARK	240	59	86		0	32225	32225
YAMPANIS, ANDREW J	YAMPANIS, ANNEMARIE	218 FITZWILLIAM RD	206	21	1		64393	141632	206025
YEAGLE, PID		76 MICHIGAN RD	240	53			57935	103381	161316
YITZCHAK, DANIELLA L		23 SHERWOOD LN	249	7			86969	211519	298488
YOST, JOHN E		WHITE RD	245	134			510	0	510
YOST, JOHN E		3 WHITE RD	245	130			41217	55050	96267
YOUNG JR, GORDON C	YOUNG, DEBORAH A	79 LACY RD	239	3			63785	134060	197845
YOUNGS, TRACY		FITZWILLIAM RD	206	21	2		1611	0	1611
YOURK, ALEXANDER E	YOURK, MARY	5 DUSTIN LN	246	71	5		0	154873	154873
YURENKA, KATRINA		7 DARCIE DR	243	63			57935	121063	178998
ZEMKEN, PATRICIA M		16 FOREST PARK	240	59	16		0	17012	17012
ZIMARDO, JOHN W	SMITH, ELIZABETH A	77 PARKER RD	251	8			82733	324451	407184
ZIMARDO, JOHN W	SMITH, ELIZABETH A	THORNDIKE POND RD	235	14			228233	135	228368
ZIMARDO, JOHN W	SMITH, ELIZABETH A	400 THORNDIKE POND RD	235	18			82764	1600	84364
ZIMMEL, JANE L		9 WEBSTER ST	245	6			61202	64811	126013
ZIMMER, DENISE W FLEMING		98 CRESTVIEW DR	246	19			60984	185291	246275

Town of Jaffrey
Office of Selectmen
Jaffrey, NH 03452